R
974.44 W
W
1903
copy 1
Red seal

REPORTS

OF THE

TOWN OFFICERS

OF

WINCHESTER, MASS.

FOR THE

YEAR ENDING DECEMBER 31, 1903

ALSO A LIST OF

PERSONAL PROPERTY AND REAL ESTATE

ASSESSED FOR THE YEAR 1903.

MARLBOROUGH, MASS.:
THE ESTABROOK PRESS, PRINTERS AND BINDERS, FRYE BLOCK.
1904.

REPORTS

OF THE

TOWN OFFICERS

OF

WINCHESTER, MASS.

FOR THE

YEAR ENDING DECEMBER 31, 1903

ALSO A LIST OF

PERSONAL PROPERTY AND REAL ESTATE

ASSESSED FOR THE YEAR 1903.

MARLBOROUGH, MASS.:
THE ESTABROOK PRESS, PRINTERS AND BINDERS, FRYE BLOCK.
1904.

List of Town Officers for 1903.

Town Clerk (elected annually).

GEORGE H. CARTER.

Selectmen (elected annually).

JOHN CHALLIS, JOHN H. CARTER,
GEORGE CHANDLER COIT, SANFORD D. LELAND,
SAMUEL S. SYMMES.

Assessors.

GEORGE W. PAYNE, . . .	Term expires 1904
GEORGE H. CARTER, . . .	Term expires 1905
FRED V. WOOSTER, . . .	Term expires 1906

Overseers of the Poor.

CHARLES F. McCARTHY, . . .	Term expires 1904
EMILY C. SYMMES, . . .	Term expires 1905
GEORGE H. CARTER, . . .	Term expires 1906

Town Treasurer (elected annually).

THOMAS S. SPURR.

Collector of Taxes (elected annually).

AARON C. BELL.

Auditor (elected annually).

WILLIAM H. HERRICK.

Water Board.

GEORGE L. HUNTRESS, . . .	Term expires 1904
HENRY C. ORDWAY, . . .	Term expires 1905
CHARLES T. MAIN, . . .	Term expires 1906

Sewer Commissioners.

FRED V. WOOSTER, . . .	Term expires 1904
FRED M. SYMMES, . . .	Term expires 1905
CHARLES E. COREY, . . .	Term expires 1906

Park Commissioners.

JAMES F. DORSEY, . . .	Term expires 1904
EDWARD H. GARRETT, . . .	Term expires 1905
PRESTON POND, ...	Term expires 1906

Cemetery Commissioners.

J. HERBERT DWINELL, . . .	Term expires 1904
SAMUEL W. TWOMBLY, . . .	Term expires 1904
HENRY J. WINDE, . . .	Term expires 1905
GEORGE P. BROWN, . . .	Term expires 1906
CHARLES W. BRADSTREET, . .	Term expires 1907

Board of Health.

BENJAMIN T. CHURCH, . .	Term expires 1904
JAMES HINDS, ...	Term expires 1905
JOHN I. FRENCH, ...	Term expires 1906

School Committee.

CHARLES F. A. CURRIER, . .	Term expires 1904
FRANK F. CARPENTER, . . .	Term expires 1905
ALBERT F. BLAISDELL, . . .	Term expires 1906

Trustees of Town Library.

ARTHUR E. WHITNEY, . . .	Term expires 1904
GEORGE W. DAVENPORT, . .	Term expires 1905
GEORGE H. EUSTIS, . . .	Term expires 1906

Tree Warden (elected annually).

A. ALLEN CHAMBERLAIN.

Constables (elected annually).

WILLIAM R. McINTOSH, EDWARD F. MAGUIRE,
PHILIP A. CRAWFORD.

Field Drivers (elected annually).

WILLIAM R. McINTOSH, JAMES J. FITZGERALD.

Fence Viewers (elected annually).
Failed to qualify.

PATRICK HOLLAND, PHINEAS W. SWAN.

Trustees of Asa Fletcher Fund.
(Hold office at pleasure of the town).

ALFRED S. HALL,
HENRY A. EMERSON, DAVID N. SKILLINGS.

Appointment made in joint convention by Selectmen, Assessors, Sewer, Water and Cemetery Boards.

Town Engineer.

JAMES HINDS, . . . Term expires April 1, 1904

APPOINTMENTS BY SELECTMEN.

Registrars of Voters.

EMMONS HATCH, . . . Term expires May 1, 1904
PATRICK W. REARDON, . Term expires May 1, 1905
JOHN T. COSGROVE, . . Term expires May 1, 1906
Town Clerk by virtue of his office.

Town Counsel.

FRED JOY, ... Term expires April 1, 1904

Superintendent of Streets.

HENRY A. SPATES, . . . Term expires April 1, 1904

Chief of Police.

WILLIAM R. McINTOSH, . Term expires April 1, 1904

Patrol Police Officers.

THOMAS P. DOTTEN, . . Term expires May 1, 1904
MUNROE BROWN, . . . Term expires May 1, 1904
JAMES P. HARGROVE, . . Term expires May 1, 1904
JOHN A. HARROLD, . . Term expires May 1, 1904
JAMES V. O'CONNELL, . . Term expires May 1, 1904

Special Police Officers.

JULIUS P. FREEMAN, . . Term expires April 1, 1904
THOMAS MACKESEY, . . Term expires April 1, 1904
GEORGE W. RICHARDSON, . Term expires April 1, 1904
DANIEL P. KELLEY, . . Term expires April 1, 1904
MICHAEL O'FLAHERTY, . Term expires April 1, 1904
WILMER E. SMITH, . . Term expires April 1, 1904
JOHN J. LYNCH, . . . Term expires April 1, 1904

HUGH DONAGHEY, . .	Term expires April 1, 1904
DANIEL O. LEARY, . .	Term expires April 1, 1904
MICHAEL S. NELSON, . .	Term expires April 1, 1904
LUTHER A. FORD, . .	Term expires April 1, 1904
HERBERT L. COX, . .	Term expires April 1, 1904

Keeper of the Lock-up.

WILLIAM R. McINTOSH, .	Term expires April 1, 1904

Janitor of the Town Hall.

ROYAL S. CARR, . . .	Term expires April 1, 1904

Sealer of Weights and Measures.

WILLIAM R. McINTOSH, .	Term expires April 1, 1904

Engineers of the Fire Department.

JAMES J. FITZGERALD, . .	Term expires May 1, 1904
IRVING L. SYMMES, . .	Term expires May 1, 1904
DANIEL B. BADGER, . .	Term expires May 1, 1904

Forest Fire Wards.

JAMES J. FITZGERALD, . .	Term expires May 1, 1904
IRVING L. SYMMES, . .	Term expires May 1, 1904
DANIEL B. BADGER, . .	Term expires May 1, 1904

Inspector of Animals.

JOHN W. HEMINGWAY, . .	Term expires April 1, 1904

Inspector of Wires.

JAMES HINDS, . . .	Term expires April 1, 1904

Burial Agent of Deceased Soldiers and Sailors.

EDWIN ROBINSON, . .	Term expires April 1, 1904

Measurers of Wood and Bark.

EDMUND C. SANDERSON, .	Term expires April 1, 1904
BENJAMIN T. MORGAN, .	Term expires April 1, 1904
JUSTIN L. PARKER, . .	Term expires April 1, 1904
NORMAN E. GATES, . .	Term expires April 1, 1904
DANIEL R. BEGGS, . .	Term expires April 1, 1904
JOHN D. COAKLEY, . .	Term expires April 1, 1904

Weighers of Coal.

BENJAMIN T. MORGAN, . Term expires April 1, 1904
JOHN D. COAKLEY, . . Term expires April 1, 1904
JUSTIN L. PARKER, . . Term expires April 1, 1904

APPOINTMENTS MADE BY WATER BOARD.

Superintendent of Water Works.

WILLIAM T. DOTTEN, . . Term expires April 1, 1904

Water Registrar.

CHARLES E. BARRETT, . Term expires April 1, 1904

APPOINTMENTS MADE BY SEWER COMMISSIONERS.

Superintendent of Sewers.

JAMES HINDS, . . Term expires April 1, 1904

APPOINTMENT MADE BY BOARD OF HEALTH.

Inspector of Plumbing.

(Term expires at pleasure of the Board.)

JAMES S. CASSIDY.

APPOINTMENTS MADE BY SCHOOL COMMITTEE.

Superintendent of Schools.

ROBERT C. METCALF, . . Term expires July 1, 1904

Custodian of School Houses.

NATHANIEL M. NICHOLS, . Term expires July 1, 1904

Truant Officer.

NATHANIEL M. NICHOLS, . Term expires July 1, 1904

ANNUAL REPORT

—OF—

THE TOWN CLERK

OF THE

Town of Winchester, Mass.

FOR THE YEAR 1903.

TOWN CLERK'S REPORT FOR THE YEAR 1903.

ANNUAL TOWN MEETING MARCH 2, 1903.

Meeting called to order by the Town Clerk at 6 o'clock a. m.

ARTICLE 1. To choose a moderator to preside at said meeting.

Mr. Edgar J. Rich received 115 votes and Mr. John T. Wilson 24 votes.

Mr. Edgar J. Rich was declared elected.

The following election officers were appointed and sworn by the Moderator.

BALLOT CLERKS.

Edwin Robinson, Patrick W. Reardon.

TELLERS.

Willard J. Templeton, Fred B. Browning.
William F. Fitch, Marcus B. May.
Fred A. Parshley, Jeremiah Sullivan.
Wm. J. Dailey, John J. Foley.

ARTICLE 2. To choose all usual and necessary town officers: especially a Town Clerk for the ensuing year, five Selectmen for one year, an Assessor for three years, an Overseer of the Poor for three years, a Town Treasurer for the ensuing year, a Collector of Taxes for the ensuing year, an Auditor for the ensuing year, a member of the Water Board for three years, a Sewer Commissioner for three years, a Park Commissioner for three years, a Cemetery Commissioner for five years, a member of the Board of Health for three years, a member of the School Committee for three years, a Trustee of the Town Library for three years, three Constables for the en-

suing year, two field drivers for the ensuing year, two Fence Viewers for the ensuing year, a Tree Warden for the ensuing year.

Also to bring in their ballots, yes or no, in answer to the following question: "Shall licenses be granted for the sale of intoxicating liquors in this town?"

Voted to proceed to ballot for a Town Clerk for the ensuing year, five selectmen for one year, one Assessor for three years, one Overseer of the Poor for three years, a Town Treasurer for the ensuing year, a Collector of Taxes for the ensuing year, an Auditor for the ensuing year, a member of the Water Board for three years, a Sewer Commissioner for three years, a Park Commissioner for three years, a Cemetery Commissioner for five years, a member of the Board of Health for three years, a member of the School Committee for three years, a Trustee of the Town Library for three years, three Constables for the ensuing year, two Field Drivers for the ensuing year, two Fence Viewers for the ensuing year, a Tree Warden for the ensuing year.

Also, yes or no, in answer to the following question; "Shall licenses be granted for the sale of intoxicating liquors in this town?" all on one ballot, and for this purpose the polls to remain open until 4.45 o'clock in the afternoon, and that

Consideration of the remaining articles in the warrant be deferred until half-past seven o'clock in the evening.

Result of Ballot.

Check list count for men	766
Check list count for women	3
Count of Tellers by ballots for men	763
Count of Tellers by ballots for women	3

Town Clerk.

George H. Carter	491
Blanks	270
Scattering	2

Mr. George H. Carter was elected.

Five Selectmen for one year.

John H. Carter	528
John Challis	557
George C. Coit	510
Henry F. Johnson, (nom. paper)	304
Sanford D. Leland	551
Samuel S. Symmes	543
Blanks	822

Messrs. Carter, Challis, Coit, Leland and Symmes were elected.

Assessor for three years.

John T. Cosgrove, (nom. paper)	273
W. L. Tuck, (nom. paper)	92
Fred V. Wooster	346
Blanks	52

Mr. Fred V. Wooster was elected.

Overseer of the Poor for three years.

George H. Carter	582
Blanks	181

Mr. George H. Carter was elected.

Treasurer.

Thomas S. Spurr	631
Blanks	132

Mr. Thomas S. Spurr was elected.

Collector.

Aaron C. Bell	621
Blanks	142

Mr. Aaron C. Bell was elected.

Auditor.

William H. Herrick	610
Blanks	153

Mr. William H. Herrick was elected.

Member of the Water Board for three years.

Charles T. Main	586
Blanks	177

Mr. Charles T. Main was elected.

Sewer Board for three years.

Charles E. Corey	570
Blanks	193

Mr. Charles E. Corey was elected.

Tree Warden.

Allen Chamberlain	585
Blanks	178

Mr. Allen Chamberlain was elected.

Park Commissioner for three years.

Preston Pond	574
Blanks	189

Mr. Preston Pond was elected.

Cemetery Commissioner for five years.

Joseph J. Todd	547
Blanks	216

Mr. Joseph J. Todd was elected.

Board of Health for three years.

Charles N. Harris, (nom. paper)	246
John I. French	394
Blanks	123

Mr. John I. French was elected.

School Committee for 3 years.

Albert F. Blaisdell	563
Blanks	203

Mr. Albert F. Blaisdell was elected.

Trustee of Library 3 years.

George H. Eustis	540
Blanks	223

Mr. George H. Eustis was elected.

Constables.

W. R. McIntosh	569
E. F. Maguire	574
P. A. Crawford	535
Blanks	611

Messrs. Crawford, Maguire and McIntosh were elected.

Field Drivers.

J. J. Fitzgerald	566
W. R. McIntosh	526
Blanks	434

Messrs. Fitzgerald and McIntosh were elected.

Fence Viewers.

Patrick Holland	533
P. W. Swan	522
Scattering	2
Blanks	469

Messrs. Holland and Swan were elected.

License on sale of intoxicating liquors.

Yes	104
No	485
Blanks	174

Moderator called the meeting to order at 7.45 o'clock.

Result of ballot was declared.

Art. 3. To hear and act upon the reports of the town officers and committees heretofore appointed by the town.

Voted, That the reports of the town officers and committees as printed be received.

Voted, That the Moderator appoint a committee of five (5) citizens to examine into and report to the town, at any future town meeting, the advisability of having one clerk or secretary for all the boards, commissions or committees of the town, together with any recommendations, which in the opinion of the committee, are necessary for that purpose.

Committee: Ralph E. Joslin, Wm. C. Newell, Nathan H. Taylor, Arthur E. Whitney, Joseph J. Todd.

Voted, That a committee of five be appointed by the moderator to consider the advisability of consolidating the duties of some of the minor elected and appointed town officers and appointees of town boards and committees, so far as such consolidation can be accomplished without injury to the service and yet be a saving of expense to the town; said committee to report at this or at a future town meeting, either in print or verbally.

Committee: Ralph E. Joslin, Wm. C. Newell, Nathan H. Taylor, Arthur E. Whitney, Joseph J. Todd.

Voted, That the Town of Winchester employ a civil engineer, to be chosen by the members of the following boards, viz: Selectmen, water, sewer, park, cemetery and assessors, acting jointly the expense incurred to be charged to highways and bridges account, each of the other departments to reimburse the highway department for its proportional part of the total engineering expenses, the amount of said proportional part to be determined by the joint committee; said appointed engineer shall have charge of all plans and of the entire

engineering work of the town under the direction of the above mentioned boards.

Art. 4. To see if the Town will authorize the Treasurer, under the direction of the Selectmen, to borrow money in anticipation of taxes.

Voted, That for the purpose of procuring a temporary loan to and for the use of the Town of Winchester in anticipation of the taxes of the present municipal year, the Town Treasurer is hereby authorized and directed to borrow from time to time, under the direction of the Selectmen, a sum or sums in the aggregate amounting to fifty thousand dollars, and to execute and deliver the note or notes of the Town therefor, payable within one year from the time the loan is made.

All debts incurred by a loan or loans to the Town under this order shall be paid from the taxes of the present municipal year.

Art. 5. To see what provision the Town will make for the payment of the notes and bonds of the Town coming due the current year, and make an appropriation therefor.

Voted, That $31,500 be assessed upon the estates and polls of the Town for the purpose of paying the notes and bonds of the Town becoming due in the year 1903.

Art. 6. To see if the Town will fix the number of Measurers of Wood and Bark and delegate the appointment of the same to the Selectmen.

Voted, That the number of Measurers of Wood and Bark be and hereby is fixed at not more than five persons, and that the appointment of the same be and is hereby delegated to the Selectmen for the present year and to April 1, 1904.

Art. 7. To see what sums of money the Town will raise and appropriate to defray the expenses of the Town for the ensuing

year, and especially for any of the following purposes, and determine through whom the same shall be expended:

Interest,
Highways and Bridges,
Street Lights,
Incidental Expenses,
Police Department,
Town Hall,
Fire Department,
Schools,
Library,
Common and Public Plots,
Cemetery Maintenance,
Shade Trees,
Poor Department,
Health Department,
Soldiers' Relief,
Water Works Maintenance,
Water Works Construction,
Salaries of Town Officers,
Memorial Day,
July 4th,
Forest Fires,
Insurance.

Interest:

Voted, That $7,191 be assessed upon the estates and polls of the Town and appropriated for payment of Interest; that $12,375 be transferred from Water Rates to Interest Account; that $1,809 be transferred from Public Playground Account to Interest Account.

Highways and Bridges:

Voted, That $14,000 be assessed upon the estates and polls of the Town for Highways and Bridges; that $1,000 be transferred from Highland Avenue Extension Account to Highways and Bridges, and that the total amount of $15,000 be appropriated for Highways

and Bridges, the same to be expended under the direction of the Board of Selectmen, acting as Highway Surveyors.

Street Lights:

Voted, That $7,500 be assessed upon the estates and polls of the Town and appropriated for Street Lights, the same to be expended under the direction of the Board of Selectmen.

Incidental Expenses:

Voted, That $4,000 be assessed upon the estates and polls of the Town and appropriated for Incidentals, the same to be expended under the direction of the Board of Selectmen.

Police:

Voted, That $5,500 be assessed upon the estates and polls of the Town and appropriated for maintenance of the Police Department, the same to be expended under tne direction of the Board of Selectmen.

Town Hall:

Voted, That $2,000 be assessed upon the estates and polls of the Town, and this with the receipts from rentals be appropriated for maintenance of the Town Hall Building, the same to be expended under the direction of the Board of Selectmen.

Fire Department:

Voted, That $7,500 be assessed upon the estates and polls of the Town and appropriated for the Fire Department, to be expended under the direction of the Board of Fire Engineers.

Fire Engine:

Voted, That $3,200 be assessed upon the estates and polls of the town and appropriated for repairing the fire engine, the same to be expended under the direction of the Board of Fire Engineers.

Schools:

Voted, That $2,469.29 be transferred from Bank Tax to the Support of Schools and the sum of $14,925.58 be transferred from Corporation Tax to the Support of Schools and that $27,605.13 be assessed upon the estates and polls of the Town and that the total amount of $45,000 be appropriated for Support of Schools, the same to be expended under the direction of the School Committee.

Library:

Voted, That $1,500 be assessed upon the estates and polls of the town, and that this sum, together with the dog tax, be appropriated for the maintenance of the library, to be expended under the direction of the trustees of the public library.

Common and Public Plots:

Voted, That $350 be assessed upon the estates and polls of the town and appropriated for common and public plots, the same to be expended under the direction of the park commissioners.

Cemetery Maintenance:

Voted, That $1,200 be assessed upon the estates and polls of the Town and appropriated for Cemetery Maintenance, the same to be expended under the direction of the Cemetery Commissioners.

Shade Trees:

Voted, That the accounts now styled "Tree Warden" and "Insect Pest Extermination," be known and called in the future one account, as follows:

"Shade Trees and Insect Pest Extermination."

That $35.39 be transferred from Tree Warden Account to Shade Trees and Insect Pest Extermination Account. That $93.11 be transferred from Insect Pest Extermination Account to Shade Trees and Insect Pest Extermination Account. That the

sum of one thousand dollars ($1,000) be appropriated for Shade Trees and Insect Pest Extermination, said sum to be assessed upon the estates and polls of the Town and to be expended under the direction of the Tree Warden.

Poor Department:

Voted, That $4,000 be assessed upon the estates and polls of the Town and appropriated for Support of Poor, the same to be expended under the direction of the Overseers of the Poor.

Board of Health:

Voted, That twenty-seven hundred and fifty dollars ($2750) be assessed upon the polls and estates of the town and appropriated for the board of health, the same to be expended under the direction of the board of health, and it is recommended that seven hundred and fifty dollars ($750), or as much of that sum as may be necessary, be expended by said board of health for the payment of bills for physician's services, services of nurses and for medicines employed in the treatment of the case of George F. Lynch, smallpox patient during the year 1902.

Soldiers' Relief:

Voted, That $50 be assessed upon the estates and polls of the Town and appropriated for Soldiers' Relief, the same to be expended under the direction of the Selectmen.

Water Works Maintenance:

Voted, That $6000 be transferred from Water Rates to Water Department Maintenance, the same to be expended under the direction of the Water Board.

Water Works Construction:

Voted, That $1000 be assessed upon the estates and polls of the Town and appropriated to Water Department Construction; that the balance of Water rates not otherwise appropriated be transferred

to Water Department Construction, the same to be expended under the direction of the Water Board.

Salaries of Town Officers:

Voted, That $4,050 be assessed upon the estates and polls of the Town and appropriated for the salaries of Town Officers, the same to be expended as follows:

Collector of Taxes,	$1,400
Town Treasurer,	850
Town Auditor,	500
Town Clerk,	250
Registrars of Voters,	150
Assessors,	900
Total,	$4,050

Recommended that the salary of Assessors be divided as follows: Five hundred dollars for chief Assessor or clerk and two hundred dollars for each of the other Assessors.

Memorial Day:

Voted, That $225 be assessed upon the estates and polls of the Town for the proper observance of Memorial Day, the same to be expended under the direction of A. D. Weld Post, G. A. R.

Voted, That Articles 18, 19, 20, 21 and 22 be referred to a committee of ten to fully consider and advise the Town, such committee to report at an adjournment of this meeting not earlier than two weeks from tonight, and to consist of the following gentlemen: Daniel W. Pratt, Frank Barr, Daniel B. Badger, Joseph J. Todd, Marcus B. May, Charles T. Main, James J. Fitzgerald, Alfred S. Hall, Lewis Parkhurst and Charles E. Redfern.

Voted, That when we adjourn, it to be to two weeks from tonight at 7.45 o'clock.

Voted, That we now adjourn.

Attest: GEORGE H. CARTER, *Town Clerk.*

SPECIAL TOWN MEETING,

March 9, 1903.

Meeting called to order at 7.45 o'clock.

Art. 1. To choose a Moderator.

Mr. Edgar J. Rich received five votes and was declared elected.

Art. 3. To see if the Town will authorize a loan by an issue of its notes or bonds for the building and furnishing of a High school building, appropriate money therefor, and determine by and through whom the money shall be expended, or do anything in relation to the same.

Voted, That the Town Treasurer be and hereby is authorized and instructed under the direction of the Selectmen, to issue and sell, as provided by Chapter 426 of the Acts of the Legislature for the year 1902, one hundred and ten (110) coupon bonds of the Town, in sums of one thousand dollars ($1000) each, payable as follows:

$4,000, Oct. 1, 1904,	$4,000, Oct. 1, 1918,
4,000, Oct. 1, 1905,	4,000, Oct. 1, 1919,
4,000, Oct. 1, 1906,	4,000, Oct. 1, 1920,
4,000, Oct. 1, 1907,	4,000, Oct. 1, 1921,
4,000, Oct. 1, 1908,	4,000, Oct. 1, 1922,
4,000, Oct. 1, 1909,	4,000, Oct. 1, 1923,
4,000, Oct. 1, 1910,	4,000, Oct. 1, 1924,
4,000, Oct. 1, 1911,	4,000, Oct. 1, 1925,
4,000, Oct. 1, 1912,	4,000, Oct. 1, 1926,
4,000, Oct. 1, 1913,	4,000, Oct. 1, 1927,
4,000, Oct. 1, 1914,	4,000, Oct. 1, 1928,
4,000, Oct. 1, 1915,	4,000, Oct. 1, 1929,
4,000, Oct. 1, 1916,	3,000, Oct. 1, 1930,
4,000, Oct. 1, 1917,	3,000, Oct. 1, 1931.

Said bonds shall be denominated on their face, "TOWN OF WINCHESTER SCHOOL LOAN," and shall be signed by the Town Treasurer and countersigned by the Selectmen, shall have the

impress of the Town seal thereon and bear interest at the rate of three and one-half per cent per annum, payable semi-annually in each year upon the presentation of the coupons attached to said bonds and payable to the bearer. Any premium or accrued interest on said bonds when sold, except so much thereof as may be required to pay the expense of engraving, issuing and selling such bonds, shall be credited to "interest account." The proceeds of said bonds, to the amount of one hundred and ten thousand dollars ($110,000), are hereby appropriated for the building and furnishing of a high school building on the parcel of land now owned by the Town and situated between Washington and Main Streets, the same to be expended under the direction of the committee, appointed under a vote of the Town, passed June 9th, 1902. The bonds hereby authorized are in lieu of the bonds voted by the Town for the above purposes at its meeting held on the 9th day of June, 1902.

195 yes. Unanimous vote.

Art. 4. To see if the Town will instruct the Selectmen to petition the Legislature for authority to issue its notes or bonds for water purposes, or do anything in relation to the same.

Art. 6. To see if the Town will vote to install a high service water system on the west side of the Town, raise and appropriate money therefor by an issue of notes or bonds of the Town, or otherwise, or do anything in relation to the same.

Voted, Under articles 4 and 6, that the Selectmen be and hereby are instructed to petition the Legislature for authority permitting the Town to issue its notes or bonds to an amount not exceeding fifty thousand dollars, the proceeds thereof to be used in completing and renewing the water system of the town and for water purposes generally.

Art. 5. To see if the Town will issue bonds of the Town to be denominated "Winchester Water Fund Bonds" and determine the amount thereof for the purpose of laying water mains and further

construction of water works in accordance with the provisions of Chapter 82 of the acts of the Legislature in the year 1900.

Voted, That the Town Treasurer be and is authorized and directed to issue and sell bonds of the Town to be denominated "Winchester Water Fund Bonds" amounting to six thousand dollars ($6,000), payable to bearer as follows:

$3,000	November 1, 1921
$3,000	November 1, 1922

with interest at the rate of 3½ per cent. per annum, payable semi-annually, upon presentation of the coupons attached to the said bonds, the bonds to be signed by the Town Treasurer and countersigned by the Selectmen, bearing the corporate seal of the Town, and being issued for the purpose of paying for laying water mains and further completing and renewing the water system in accordance with provisions of Chapter 82 of the Acts of the Legislature in the year 1900, to be expended under the direction of the Water Board.

Yes 147. Unanimous vote.

Art. 7. To see if the Town will amend Section 11 of Article 1 of the By-Laws.

Voted, That subject to the approval of the Superior Court, Section 11 of Article 1 of the By-Laws be amended as follows: Strike out in the seventh and eighth lines after the words "available funds" the words "shall transmit the same with his certificate to the Selectmen who" also in the eighth line strike out the word "their" and insert in its place the word "his" so that the section will then read

Sect. 11. At each annual meeting, beginning with that of 1897, the town shall choose one Auditor, who shall be elected at each annual meeting of the town thereafter, whose duty it shall be to inspect all bills presented against the town, see that they have the approval of the board or committee contracting the same, and are in proper form, indicate the account to which they are chargeable, and, if there are available funds. shall draw his warrant on the town treasurer authorizing payment thereof; examine the books of the

Treasurer, Collector and Water Board, and all funds or trust funds held for the benefit of the town by town officers, and report at the next town meeting in detail, under their respective heads, all the receipts and expenditures by the town for the previous year. Said report, with the annual reports of the other town officers, shall be printed by the Selectmen, and a copy thereof left at every dwelling house in town four days, at least, before the annual meeting. Said Auditor shall receive for his services such compensation as the town shall determine. The term of the present Auditor shall terminate with the annual town meeting of 1897.

This by-law the Court refused to approve.

Voted, That this meeting now dissolve.

Attest: GEORGE H. CARTER,
Town Clerk.

ADJOURNED ANNUAL TOWN MEETING,

March 16, 1903.

Meeting called to order by Moderator at 7.45 o'clock, P. M.

Under Art. 7.

Voted, That $250 be assessed upon the polls and estates of the Town and appropriated for the proper observance of Independence Day, the same to be expended under the direction of the Selectmen. 71 in affirmative, 67 in negative.

Voted, That $66.83 be transferred from Forest Fires Account to Fire Department Account.

Insurance:

Voted, That $2,000 be assessed upon the estates and polls of the Town and that the same be appropriated for fire insurance upon

Town buildings and property, the same to be expended under the direction of the Board of Selectmen.

Resolved, That an Insurance Account be opened by the Town and that in future all premiums of fire insurance upon Town property be paid from said account under the direction of the Board of Selectmen.

Voted, That in future all policies of fire insurance upon Town property be kept in the custody of the Treasurer.

Art. 8. To see if the Town will authorize the School Committee to expend a portion of the appropriation for schools in transporting children residing in the Hill District, and other remote points, to and from the public schools.

Voted, That the School Committee be authorized to expend a sum not exceeding $850 in transporting children residing in the Hill District and other remote points to and from the public schools, and that the amount so expended be taken from the appropriation for support of schools.

Art. 9. To see if the Town will authorize the Selectmen to employ a town counsel, or do anything in relation to the same.

Voted, That the Selectmen be and hereby are authorized to appoint a Town Counsel, for consultation by all town officials and committees, the expense to be apportioned and charged to the different accounts according to the amount of business done for each by said counsel, and no other counsel shall be consulted or employed at the expense of the town, excepting by such Town officials as may have such authority under the statutes, without authority from the town.

Art. 10. To see if the Town will instruct the Collector of Taxes to charge interest on unpaid taxes, for the current year, fix the date on which the interest shall begin, and the rate thereof, or take any action relating to the collection of taxes or assessments.

Voted, That on all taxes assessed for the year 1903, which remain unpaid at the close of business on Oct. 31st, 1903, interest shall be

charged from Nov. 1st, 1903, until such taxes are paid, at the rate of five per cent. per annum, such interest shall be added to, and be a part of such taxes.

Art. 11. To see if the Town will raise and appropriate a sum of money to further improve and grade the Eaton street lot.

Voted, To dismiss from the warrant.

Art. 12. To see if the Town will authorize the Board of Selectmen to make a contract with the Woburn Light, Heat and Power Company for lighting the streets of the Town.

Voted, That the Selectmen be and hereby are authorized to contract on behalf of the Town with the Woburn Light, Heat and Power Company for lighting the streets of the Town for a period of not exceeding three years, from July 1st, 1903, provided a substantial reduction in the rates now paid by the Town is secured.

Art. 13. To hear the list of Jurors as prepared by the Selectmen and act upon the same.

Voted, That the list of Jurors as printed in the Town Report be accepted and adopted.

Art. 14. To hear and act upon the reports of the Selectmen on laying out the following streets: Mason Street, Walcott Road.

Voted, That Mason Street as laid out by the Selectmen be accepted and adopted as and for a Town way.

Voted, That Walcott Road as laid out by the Selectmen be accepted and adopted as and for a Town way.

Art. 15. To see what action the Town will take in reference to the abolition of grade crossings as provided by Sections 149 to 160 of Chapter 111 of the Revised Laws and the amendments thereof.

That whereas the crossing of the highways by the Boston and Maine Railroad in the centre of the town of Winchester, as at pres-

ent maintained, is a dangerous menace to the safety of the public, and should be abolished,

Voted :—That a committee of five, consisting of the Chairman of the Board of Selectmen, the Town Engineer, the Chairman of the Water Board, and two other registered voters of the town to be chosen by the three first named, be appointed by the moderator, and who shall investigate and report in print to the next annual town meeting, upon the subject of the abolition of the crossing of highways by railroads and street railways at grade in this town, with such suggestions and recommendations as to the best method of accomplishing such abolition as shall seem to them expedient.

Such committee shall include in their report estimates of the probable cost of such abolition by the several modes which may by said committee be suggested as feasible, including therein land damages, if any.

Under Art. 3.

Voted, that the Treasurer and Auditor ex-officio and fifteen registered voters (none of whom shall be town officials) appointed by the Moderator of this meeting, be a committee to consider appropriations proposed to be acted upon at all town meetings held during the ensuing year, and to report at all such meetings, the report on the appropriations proposed to be acted upon at the annual town meeting to be in print and to be distributed with the town warrant.

The following committee was appointed : James M. Berry, James P. Boutwell, John T. Cosgrove, Frank A. Cutting, William J. Daly, Howard T. Dickson, James J. Fitzgerald, Alfred S. Hall, Henry Nickerson, Daniel W. Pratt, Charles E. Redfern, Arthur H. Russell, David N. Skillings, Daniel L. Smith and C. E. L. Wingate.

Voted, that when we adjourn, it be to one week from tonight at 7.45 o'clock p. m.

Voted, that we now adjourn.

Attest: GEORGE H. CARTER,
Town Clerk.

ADJOURNED ANNUAL TOWN MEETING,

March 23, 1903.

Meeting called to order by the Moderator at 7.45 o'clock.

Under Article 15.

Voted to strike out the words "a committee of five consisting of the Chairman of the Board of Selectmen, the Town Engineer, the Chairman of the Water Board, and two other registered voters of the Town to be chosen by the three first named be appointed by the Moderator,"

And insert in the place thereof the following:

"That John Challis, Elmer D. Fletcher, Charles T. Main, Theodore C. Hurd and Charles Mills be and hereby are appointed a committee with authority in said committee to fill any vacancy therein by resignation or otherwise."

Art. 16. To see if the Town will raise and appropriate money for the purchase of a lot of land containing about 18,090 square feet, situated between the Howe lot and the Parkway and extending from Main to Washington Streets.

Moved, That $500 be assessed upon the estates and polls of the Town and appropriated for the purchase for school and library purposes of a lot of land situated between the Howe lot and the Parkway and extending from Main to Washington Streets, the same to be expended under the direction of the Board of Selectmen.

Art. 17. To see if the Town will authorize the Selectmen to remove the bridge at the foot of Mystic Avenue upon the completion of the bridge in process of construction by the Metropolitan Park Commission a little lower down the river.

Voted, That the Board of Selectmen are hereby authorized to remove the old foot bridge at the lower end of Mystic Avenue when

other means of approach to Wedgemere Station, now under construction, are completed; the Town expressly reserving, however, all its rights in present Mystic Avenue lay-out.

Art. 18. To see if the Town will raise and appropriate money for a Town Stable and Yard and purchase land for the same.

Voted, That the subject matter under this article with votes offered be referred back to the original committee to report.

Daniel B. Badger, Frank Barr, Daniel W. Pratt, James J. Fitzgerald, Charles T. Main.

Art. 19. To see if the Town will raise and appropriate money for a fire engine house and purchase or take land for same, or for altering or repairing present engine house.

Voted, To dismiss from the warrant.

Art. 20. To see if the Town will raise and appropriate money to purchase a ledge and a site for a town stable and yard.

Voted, To dismiss from the warrant.

Art. 21. To see if the Town will appoint a committee to investigate the matter of establishing a fire hose house and equipment of same on the westerly side of the town.

Voted. That a committee of five voters of the Town be appointed by the Moderator of this meeting to investigate as to the advisability of building an engine house on the westerly side of the Town and of purchasing (a combination chemical) engine, or other suitable apparatus, horses to draw the same, and the necessary appurtenances, and to report at the next annual Town meeting as to the best site for the same, the cost of building said house, the purchase of said horses and appurtenances, and the cost of maintaining the same.

William D. Richards, Irving L. Symmes, Louis Barta, Marcus B. May, John L. Ayer.

Art. 22. To see if the Town will vote to purchase additional land for the cemetery, authorizing the use of the funds now in the town treasury and credited to the Cemetery Fund in payment of same, or raise and appropriate money therefor.

Voted. That the Cemetery Commisioners be and hereby are authorized and empowered to purchase in the name and on behalf of the town, a lot of land adjoining Wildwood Cemetery, and owned and represented by Samuel W. Twombly, containing four acres more or less, at a price not exceeding twenty-five hundred dollars, and said Cemetery Commissioners are authorized and empowered to use, and the treasurer to pay, so much of the funds now in the town treasury credited to "Winchester Cemetery Fund," as may be necessary to pay for said land. Provided, however, that said purchase shall not be made unless a good and sufficient title, free from all restrictions, be given to said land, and the restrictions and rights of way existing on land heretofore conveyed to the town for cemetery purposes by said Samuel W. Twombly and wife, be first removed, and provided also that there shall be no interments in land so purchased.

Art. 23. To see if the Town will raise and appropriate money to care for the surface water drainage of streets.

Moved, That the Town issue and the Treasurer be and hereby is authorized to sell the bonds of the Town denominated on their face Winchester Highway Bonds to the amount of eight thousand ($8,000) dollars, the same to bear interest at the rate of three and one-half (3½) per cent. per annum, payable semi-annually in May and November. Said bonds to be payable as follows:

$1,000	November 1, 1904
1,000	November 1, 1905
1,000	November 1, 1906
1,000	November 1, 1907
1,000	November 1, 1908
1,000	November 1, 1909
1,000	November 1, 1910
1,000	November 1, 1911

the said bonds to bear the seal of the Town and to be signed by the Treasurer and countersigned by the Selectmen, and the said sum of $8,000 is hereby appropriated for the surface water drainage of streets, to be expended under the direction of the Board of Selectmen acting as highway surveyors. The premium received from the sale of these bonds, after deducting the expenses of issuing, shall be credited to Interest Account.

101 votes, yes; 1, no.

Art. 24. To see if the Town will raise and appropriate money to pay certain expenses incurred in the care of smallpox the past year.

Voted, To dismiss from the warrant.

Art. 25. To see if the Town will raise and appropriate money to build a bridge over the river on Bacon street.

Moved, That the Town issue and the Treasurer be and hereby is authorized to sell the bonds of the Town denominated on their face Winchester Highway Bonds, to the amount of forty-five hundred ($4500) dollars, the same to bear interest at the rate of three and one half ($3\frac{1}{2}$) per cent, per annum, payable semi-annually in May and November, said bonds to be payable as follows:

$500	November 1, 1904
500	November 1, 1905
500	November 1, 1906
500	November 1, 1907
500	November 1, 1908
500	November 1, 1909
500	November 1, 1910
500	November 1, 1911
500	November 1, 1912

The said bonds to bear the seal of the town and to be signed by the Treasurer and countersigned by the Selectmen, and the said sum of forty five hundred ($4500) dollars is hereby appropriated to build

a bridge over the river on Bacon street, the same to be expended under the direction of the Board of Selectmen acting as Highway Surveyors. The premium received from the sale of these bonds, after deducting the expense of issuing, shall be credited to Interest Account.

97 voted Yes; 1 voted No.

Art. 26. To see if the Town will authorize or instruct the Selectmen to bring suit against the Boston and Northern Street Railway company to enforce certain conditions of its grant of location.

Voted, That the Selectmen be and hereby are authorized to bring suit against the Boston and Northern Street Railway Company to enforce certain conditions of its grant of location.

Voted, That this meeting now dissolve.

Attest, GEORGE H. CARTER,
Town Clerk.

TOWN MEETING,

May 25th, 1903.

Meeting called to order at 7.50 o'clock p. m. by the Town Clerk.

Art. 1. To choose a Moderator to preside at this meeting.

Mr. Arthur H. Russell received six votes and Mr. John T. Wilson one.

Mr. Russell was declared elected.

Art. 2. To hear and act upon reports of town officers and committees heretofore appointed by the Town.

The committee on Town Stable and Yard made a written report, and it was voted that it be received.

Voted: That the sum of $4585.00 be assessed upon the polls and estates of the Town, and the same is hereby aypropriated to be expended under the direction of a committee to be appointed by the Moderator in the purchase of the lot of land and buildings thereon supposed to be owned by Daniel W. Kimball, situated on Linden street, and a lot of land adjoining the Kimball land, and supposed to be owned by Louiville V. Niles.

Committee: Daniel B. Badger, Charles L. Allen and James J. Fitzgerald.

Voted: That the Town Treasurer be and hereby is authorized and instructed under the direction of the Selectmen to issue and sell 12 coupon bonds of the Town in sums of One Thousand Dollars each, payable as follows:—

$1000	November 1, 1904
1000	November 1, 1905
1000	November 1, 1906
1000	November 1, 1907
1000	November 1, 1908
1000	November 1, 1909
1000	November 1, 1910
1000	November 1, 1911
1000	November 1, 1912
1000	November 1, 1913
1000	November 1, 1914
1000	November 1, 1915

Said bonds shall be denominated on their face "Town of Winchester Stable Bond" and shall be signed by the Town Treasurer and countersigned by the Selectmen, shall have the impress of the Town seal thereon, and bear interest at the rate of 3½ per cent per annum, payments semi-annually in each year, upon the presentation of the coupons attached to said bonds, and payable to the bearer.

Any premium or accrued interest on said bonds when sold, except so much thereof as may be required to pay the expense of engraving, issuing, and selling said bonds, shall be credited to interest account.

The proceeds of said bonds, to the amount of $12,000 are hereby appropriated to be expended under the direction of a committee to be appointed by the Moderator for building, furnishing and equipping a Town stable building on land to be purchased by the Town situated on Linden street.

Committee: Daniel B. Badger, Charles L. Allen and James J. Fitzgerald.

Any vacancy occurring in said committee, by resignation or otherwise may be filled by the remaining members of said committee.

107 Yes. 1 No.

Art. 4. To see if the Town will vote to extend its water system, and install a high service plant on the West side of the Town, and authorize the Water Board to employ an engineer for the same, and raise and appropriate money therefor by an issue of bonds as provided by Chapter 273 of the Acts of the Legislature of the current year or otherwise, or do anything iu relation to the same.

Voted, That the Town Treasurer be and is authorized and directed to issue and sell bonds of the Town to be denominated Winchester Water Fund Bonds, amounting to $20,000, payable to bearer, as follows:

$1,000	June 1, 1908
1,000	June 1, 1909
1,000	June 1, 1910
1,000	June 1, 1911
1,000	June 1, 1912
1,000	June 1, 1913
1,000	June 1, 1914
1,000	June 1, 1915
1,000	June 1, 1916
1,000	June 1, 1917
1,000	June 1, 1918
1,000	June 1, 1919
1,000	June 1, 1920

$1,000	June 1, 1921
1,000	June 1, 1922
1,000	June 1, 1923
1,000	June 1, 1924
1,000	June 1, 1925
1,000	June 1, 1926
1,000	June 1, 1927

with interest at the rate of three and one-half per cent. per annum, payable semi-annually upon presentation of the coupons attached to the said bonds, the bonds to be signed by the Town Treasurer and countersigned by the Selectmen, bearing the corporate seal of the Town, and being issued for the purpose of paying for laying water mains, the installation of a high service water system on the West Side of the town, and further completing and renewing the water system in accordance with the provisions of Chapter 273 of the Acts of the Legislature for the year 1903, to be expended under the direction of the Water Board.

116 voted in affirmative ; 8 no.

Voted, That the Water Board are hereby authorized and instructed to employ the service of an engineer for laying out and superintending the work of high service on the west side of the town.

Art. 5. To see if the Town will authorize the Water Commissioners to acquire by purchase or otherwise land on which to construct a reservoir and pumping station for a high service water system on the West side of the Town, raise and appropriate money therefor, or do anything in relation to the same.

Voted, That the Water Board be and hereby is authorized and empowered to purchase for and in behalf of the town a parcel of land containing ten thousand feet more or less, and situated on the West side of the Town, the same to be used for the location of a reservoir for the high service water system, the same to be paid for from the proceeds of the bonds authorized to be issued by the vote under the preceding article.

Art. 6. To see if the Town will accept Chapter 346 of the Acts of 1902 relating to the election of a Moderator for the term of one year.

Vote was offered but it was not carried.

Art. 7. To see if the Town will increase the School Committee to six or more members.

Voted, To lay vote offered on the table.

Art. 8. To hear and act upon the reports of the Selectmen on laying out the following streets: Salem street, Euclid avenue.

Voted, That Salem street as laid out by the Selectmen be accepted and adopted as and for a town way.

Voted, That Euclid avenue as laid out by the Selectmen be accepted and adopted as and for a town way.

Voted, That this meeting be now dissolved.

Attest, GEORGE H. CARTER,

Town Clerk.

STATE ELECTION.

November 3rd, 1903.

Warrant read by Town Clerk at 6 o'clock a. m.

Ballots delivered to Ballot Clerks,	1900
Ballots returned not used,	802
Ballots cast,	1098

Ballot Clerks.

Edwin Robinson,	James H. Roach.

Tellers.

George G. Stratton,	William F. Fitch,
W. J. Templeton,	F. B. Browning,
Frank E. Callahan,	Wm. H. Foley.

Ballot box was shown to be empty and the presiding officer declared the polls open.

RESULT OF BALLOT.

Governor.

John L. Bates, Republican,	649
Thos. F. Brennan, Socialist-Labor,	14
John C. Chase, Socialist,	56
Oliver W. Cobb, Prohibition,	7
William A. Gaston, Democrat,	330
Blank,	42

Lieutenant Governor.

John Q. Adams, Socialist,	70
Curtis Guild, Jr., Republican,	639
William F. Merrill, Prohibition,	12
Richard Olney, 2d, Democrat,	281
Moritz E. Ruther, Socialist-Labor,	15
Blank,	81

Secretary.

Olof Bokelund, Socialist,	61
John F. Coyle, Socialist-Labor,	17
Alfred L. Cutting, Prohibition,	12
Ezekiel M. Ezekiel, Democrat,	248
William M. Olin, Republican,	665
Blank,	95

Treasurer and Receiver General.

John A. Billings, Socialist,	63
Edward S. Bradford, Republican,	648
Napoleon B. Johnson, Prohibition,	12
Fred A. Nagler, Socialist-Labor,	18
Thomas C. Thacher, Democrat,	255
Blank,	102

Auditor.

John H. Hagan, Socialist-Labor,	32
Joseph Orr, Socialist,	54
Alfred E. Steele, Prohibition,	12
Francois X. Tetrault, Democrat,	246
Henry E. Turner, Republican,	644
Blank,	120

Attorney-General.

John A. Anderson, Socialist-Labor,	18
William J. Carroll, Socialist,	57
Henry M. Dean, Prohibition,	10
John J. Flaherty, Democrat,	236
Herbert Parker, Republican,	678
Blank,	99

Councillor—Sixth District.

Oscar C. Hulsman, Socialist,	61
William J. McCluskey, Democrat,	240
Walter S. Watson, Republican,	669
Blank,	128

Senator.

Otis M. Gove, Republican,	648
William T. Jenney, Democrat,	252
William E. Killmer, Prohibitionist,	9
William H. Weldon, Socialist,	71
Blank,	118

Representative.

John H. Carter, Democrat,	261
Alfred S. Hall, Republican,	580
Charles D. Rooney, Republican-Independent,	105
Whitfield L. Tucker, Democrat-Independent,	68
Blank,	84

County Commissioner.

George R. Duren, Democrat,	236
Samuel O. Upham, Republican,	652
Charles W. Ussher, Socialist,	62
Blank,	148

Register of Probate and Insolvency.

Emanuel Bernier, Socialist,	68
Samuel H. Folsom, Republican,	703
Frank J. Simonds, Democrat,	214
Blank,	113

Register of Deeds.

Edwin O. Childs, Republican,	702
Charles F. Drury, Socialist,	136
Blank,	260

County Treasurer.

Joseph O. Authier, Democrat,	239
Charles G. F. Claus, Socialist,	66
Joseph O. Hayden, Republican,	668
Blank,	125

Acceptance of Chapter 454, Acts 1903.

For joint caucuses or primaries of all political and municipal parties:

Yes,	329
No,	351
Blank,	418

Attest: GEORGE H. CARTER,
Town Clerk.

WINCHESTER, Nov. 13, 1903.

The clerks of Medford and Winchester met at the Town Hall in Winchester and made up the vote for a Representative to the General Court as follows:

	Winchester.	Medford.
John H. Carter had in	261	112
Alfred S. Hall,	580	448
Charles D. Rooney,	105	69
Whitfield L. Tuck,	68	19
Blanks	84	61
Totals	1,098	709

Whole number of votes cast in District, 1,807.

Mr. Alfred S. Hall was elected. A certificate of election was issued to him.

GEORGE H. CARTER,
Town Clerk of Winchester.

ALLSTON P. JOYCE,
City Clerk of Medford.

SPECIAL TOWN MEETING,

December 22, 1903.

Article 1. To choose a Moderator to preside at said meeting.

Mr. Arthur H. Russell received four votes and was declared elected.

Art. 2. To hear and act upon the reports of the town officers, and committees heretofore appointed by the town.

Voted, That the Auditor be and hereby is authorized and instructed to approve bills to an amount not exceeding two thousand dollars ($2,000) for work done and materials furnished for surface drainage, and the Treasurer is instructed to pay the same.

Voted, That $1,035.72 be transferred from Corporation Tax to Interest Account.

Art. 3. To see if the Town will appropriate a sum of money, to be expended by the School Committee or a special committee, for building an addition to the Highland school house, providing the same with proper sanitary accommodations, making sewer and water connections and installing the necessary heating equipment.

Vote was offered but not carried.

Art. 4. To see if the Town will authorize the Selectmen to assent in behalf of the inhabitants of the Town of Winchester to the assignment by the Woburn Light, Heat & Power Company to the Edison Electric Illuminating Company of Boston of the existing contract between said first named company and said town for the electric lighting of the streets and other public places of said town dated July 1, 1903, and the future performance of said contract by said Edison Company instead of by said Woburn Company.

Voted, That the Selectmen be authorized to assent in behalf of the inhabitants of the Town of Winchester to the assignment by the Woburn Light, Heat & Power Company to the Edison Electric Illuminating Company of Boston, of the existing contract

between said first named company and said town, for the electric lighting of the streets and other public places of said town, dated July 1, 1903, and the future performance of said contract by said Edison company instead of by said Woburn company.

Art. 5. To see if the Town will change any of the rates for the use of the Town Halls.

Voted, That the established rates for use of the Town Halls be amended by making the rate for the small hall for "Lectures, Concerts or Conventions" and for "Business Meetings, Church, Lodge or Society," in the day time, five (5) dollars, instead of three (3) dollars.

Art. 6. To see if the meeting will express its sense as to the method of nominating candidates for Town offices, whether by caucus or nomination papers.

Voted, That it is the sense of the meeting that the Town Clerk call a Citizens' Caucus at least fifteen days before the annual Town Meeting. That he also prepare a ballot containing the names of all candidates made known to him for all offices which are liable to be contested, this list to be kept open till 9 o'clock a. m. of the day of the caucus. Names of candidates to be printed in alphabetical order and blank spaces left on the ballot in the case of each office.

Art. 7. To see if the Town will appropriate money to purchase land for a Town Stable and Yard.

Voted, That $100.00 be transferred from Abatement of Tax Account to Town Stable and Yard Account.

Voted, That this meeting now dissolve.

Attest: GEORGE H. CARTER,

Town Clerk.

MARRIAGES.

Marriages registered during the year ending December 31, 1903.

1	Jan.	7	Joshua Chase Kelley,	Winchester.
			Rhoda Skillings,	"
2		7	Patrick Joseph Quill,	"
			Sarah Elizabeth McFadden,	"
3		7	David McNeilly,	"
			Katie Gunn,	"
4		11	Albert Munroe Parker,	Woburn.
			Lilla Etta Krey,	Winchester,
5	Feb.	1	Carmine De Rienzo,	"
			Giovannina De Jesu,	"
6		1	William C. Moore,	Stoneham.
			Mary Holmes,	"
7		5	John Alfred Lundholme,	Winchester.
			Anna Charlotte Anderson,	"
8		8	Anderson Fitzgerald,	Somerville.
			Julia Alice Leavitt,	"
9		18	Charles O. Nelsen,	Boston.
			Betty Blomquist,	Winchester.
10		21	Thomas Richard Tobin,	"
			Elizabeth Verrier,	Cambridge.
11		22	Daniel Sullivan,	Woburn.
			Mary Ellen Marvin,	Winchester.
12		22	Owen Doherty,	Cambridge.
			Annie Ready,	Winchester.
13		22	James Haggarty,	"
			Helen Lawton,	"
14		22	George Robinson Whitten,	Newton.
			Fannie May Sawyer,	"
15		26	John Percival Buzzell,	Winchester.
			Emma Newth,	"
16	March	7	Cornelius C. J. McDermott,	Brighton.
			Emma Elizabeth Mills,	Winchester.
17	Mar.	15	Lewis Oliver Locke,	Winchester.
			Dorothy Ivy Fisher,	Cambridge.

18	Mar. 23	William Dunning Sullivan,	Winchester.
		Caroline Emily Van Horn,	Boston.
19	25	William Henry Stinson,	Winchester.
		Lizzie Seavey Green,	Stoneham.
20	29	Charles Burtt Carll,	"
		Edith Ethel McKinnon,	Winchester.
21	April 14	Frank W. McMannus,	"
		Catherine O'Connor,	Woburn.
22	15	Frank LeRoy Purdy,	Winchester.
		Mollie Spicer Jones,	"
23	22	Horace Watson Terry,	"
		Alice Gertrude Bourne,	Campello.
24	28	William Henry Vayo,	Winchester.
		Annie Elizabeth Kelley,	"
25	29	Edward Joseph Thornton,	Newton.
		Mary Ann Sullivan,	Winchester.
26	29	John Francis Greenhalge,	"
		Mary Theresa Mulcahey,	Marlboro.
27	30	Daniel J. Lyons,	Winchester.
		Sarah Crampton,	"
28	May 20	John Joseph O'Donnell,	"
		Catherine Keenan,	"
29	20	John Mawn,	"
		Mary Dolan,	"
30	27	John Samuel Potter,	"
		Millie Elsie Simmons,	"
31	June 2	Herbert Lincoln Cox,	"
		Dorris Farnham Parmelee,	"
32	3	Frank Eugene Barnard,	"
		Ethel Hyde Fletcher,	"
33	8	Thomas Dobbins,	"
		Annie Freeborn,	"
34	11	James Oleren Howard,	Winchester.
		Marion Augusta Davis,	Malden.
3 5	14	Stuart W. Smith,	Winchester.
		Grace M. Rand,	Maplewood.

36	June 16	William J. Daley,	Winchester.
		Katherine Frances Marr,	Dorchester.
37	17	Carl Stuck,	Boston.
		Emily Ischer,	Winchester.
38	18	J. Albert Hersey,	"
		Alice Justina Freeman,	"
39	23	Roy Richardson Gardner,	Boston.
		Margaret Chase,	Winchester.
40	24	Alexander William McKenzie,	"
		Isabel Lillian Looby,	Medford.
41	24	Fred Mortimer Veinot,	Winchester.
		Grace Nichols,	"
42	25	Martin Roache,	"
		Mary McHale,	Stoneham.
43	28	William James Christian,	Melrose.
		Annie McMahon,	Winchester.
44	30	James McLaughlin,	Melbourne, Aus.
		Edith Anne Clarke,	Winchester.
45	July 12	Mark Francis Lally,	"
		Mary Spellman,	"
46	24	Edward F. Keith,	Malden.
		Lois A. Cohoon,	Malden.
47	29	William Francis McCarthy,	Winchester.
		Derzella May Mercia,	"
48	Aug. 13	John Breen,	"
		Annie Healey,	"
49	20	David Henry DeCoursey,	"
		Anna Elizabeth Healey,	"
50	25	Joseph Michael Donahue,	"
		Mary Francis O'Hara,	"
51	27	William Franklin Riley,	"
		Laura Richardson,	"
52	Sept. 2	Carl F. A. Siedhof,	Winchester.
		Mary Emiline Sanborn,	"
53	2	William Henry Phillips,	"
		Minnie Elizabeth Hale,	"

54	Sept. 7	Henry Francis Brodeur,	Winchester.
		Margaret Veronica Carter,	Cambridge.
55	8	Francis Nelson Hawley,	Winchester.
		Marion Ellen French,	"
56	16	Samuel Franklin Perry,	"
		Anna Sherman Littlefield,	"
57	22	Howard Leslie Bennett,	Arlington.
		Winifred Alice Butterfield,	Winchester.
58	23	Harris Cushman Trow,	Chicago, Ill.
		Mary Louise Benedict,	Newton.
59	23	David Cole,	Winchester.
		Delia S. Gilson,	"
60	Oct. 3	John Yonson,	Woburn.
		Anna Anderson,	Winchester.
61	6	Roland Emerson Simonds,	"
		Annie Elizabeth Stinson,	"
62	7	John Henry H. Good,	"
		Dorcia Ferrell,	"
63	11	Michael J. Kerwin,	"
		Ellen J. Henley,	"
64	15	Timothy James Greene,	Reading.
		Delia Higgins,	Winchester.
65	17	William Henry Edwards,	"
		Mabel Lillian Purrington,	"
66	21	James McLaughlin,	"
		Carolyn Seaver Philbrick,	"
67	27	Clyde Waverly Bell,	"
		Emily Swan Blank,	"
68	Nov. 4	Thomas McPartland,	"
		Margaret McGovern,	Medford.
69	7	John Young,	P. E. Island.
		Catherine McLean,	Winchester.
70	25	James J. Fitzgerald,	"
		Mary Elizabeth Donovan,	"
71	25	Frank Lawrence Connor,	"
		Margaret B. McQuillan,	Worcester.

72	Nov. 28	Christopher A. Brodeur,	Winchester.
		Lillian D. Mills,	Boston.
73	Dec. 2	Arthur Eastman Whitney,	Winchester.
		Alice Emma Marston,	Arlington.
74	5	William A. Brewster,	Winchester.
		Josephine Scott,	"
75	6	Ulysses S. G. Sanborn,	"
		Ethel Grant Buckley,	"
76	16	William James Hyde,	Medford.
		Miriam Baker Ayer,	Winchester.
77	16	William Ambrose Hern,	Watertown.
		Mary Jeannette Curry,	Winchester.
78	24	Lester Fuller Smith,	"
		Mary Florence Cox,	Cambridge.
79	27	Michael Lydon,	Winchester.
		Bridget Grady,	"

Deaths Registered During the Year Ending Dec. 31, 1903.

No.	Date.		NAME.	Yrs.	Mos.	Days.
1	Jan.	1	Mary Ann Chipman	87		28
2		3	Catherine O'Brien	15	5	4
3		8	Still-born			
4		12	Branch Powell	27	7	15
5		14	Thomas F. Wells	80	5	13
6		16	Ann Creamer	73	8	10
7		19	Mary K. Dearborn	58	2	6
8	Feb.	1	Miriam P. Hathaway	84		30
9		3	Emily F. Marshall	75	1	7
10		4	Andrew Petrello		9	
11		6	Elizabeth B. Maynard	80	9	3
12		9	Albion Prince	88		
13		10	Mary Sullivan	59		
14		20	Michael C. Hayes	66		
15		22	Harriet B. Farrow	73	2	2
16		22	Hiram Augustus Kemp	92	10	11
17		23	Anna T. Littlefield	76	10	24
18		24	Anna Whidden		7	6
19	March	9	Still-born			
20		9	Elizabeth W. Vreeland	80	4	24
21		17	Ezra Allen Stevens		4	15
22		17	Still-born			
23		18	Emanuel Powell	55	9	11
24		20	Maud Burnes Dresser	30	7	12
25		20	Louisa H. Holland	49		
26		23	Susan N. Pond	76	9	10
27		31	Michael J. Kenney	45		
28		31	Gerard Harrold	1		24
29	April	4	William Proctor	1	2	
30		4	James E. McMannus	46		
31		8	Lydia M. Symmes	86	2	5
32		11	Roxy A. Bowles	25	2	
33		13	Emma A. Stone	53		
34		15	Newton A. Knapp	45	8	15
35		17	Annie S. Parmelee	44		
36		17	James Dolan	34		
37		26	Robert J. Houston	50		
38		28	Julia Boudreau	69		
39		30	Ernest W. Thorne	24	6	21
40	May	4	Dewitt Hanks Boone	68	10	23
41		7	Raymond P. Apollonio	1	11	8
42		11	Daniel Keady			6
43		16	Michael Halloren	30		
44		20	Katherine Nowell	20	4	
45		22	Sarah Isabella Webber	54	6	11
46		23	Still-born			
47		24	Mary Lothrop Apollonio	30	4	
48		24	Still-born			
49		28	Lucy A. Maynard	69	10	3
50		29	Marion A. Mader	5	9	
51		30	Ralph E. Flaherty	6	9	
52	June	2	Harrison Bates	90	10	4
53		2	James B. Dotten	32	5	20

DEATHS REGISTERED — *Continued.*

No.	Date.		NAME.	Yrs.	Mos.	Days.
54	June	4	Mary Lynch	75		
55		10	Alexander McKinnon	83	7	
56		11	Honora Harvey	59		
57		12	R. W. Barksdale	15	7	9
58		16	William Bentley Edgarton	56	4	14
59		17	Alonzo E. Rowe	72	9	13
60		20	Roxanna M. Chapman	83		2
61		30	Georgianna Gertrude Goddu	25		
62	July	3	James McGuire		10	23
63		9	Still-born			
64		18	Josiah C. Atwood	46	5	16
65		21	Still-born			
66		22	Matilde H. C. Larsen	49	10	14
67		26	Jennie E. Quigley	18	2	26
68		29	Still-born			
69		29	Clara Downer			15
70		31	Anthony J. McGowan	1	7	
71	Aug.	10	Atossa F. Farrar	74	6	23
72		16	Thomas Kelley	54		
73		17	Catharine Skahill	56		
74		18	George M. Wilcox	45	6	18
75		21	Mary F. Steeves		5	8
76		22	Mary Trainor	1	10	25
77	Sept.	10	Martha T. Choat	85	11	10
78		14	Mary E. McFeeley	6		
79		18	Thomas McCosker	70		
80		23	Agnes E. Bridge	38		
81		29	Ellen Houston	74		
82	Oct.	1	Margaret M. Kelleher	25	1	
83		2	Fannie M. Polly	42	4	24
84		4	Still-born			
85		8	Still-born			
86		13	Annie Dempsey		2	26
87		14	Mary Dempsey		2	27
88		15	Evelyn L. Chase	3	10	8
89		19	Margaret Jardine	52	4	13
90		21	John W. Price	64	8	
91		24	Joel Barnard	83	2	
92		25	Michael A. McGuire	42		
93		31	Lucy B. Ferrell	25	8	6
94	Nov.	1	Joseph J. Todd	51	3	29
95		3	Winifred W. Wainey	45	2	27
96		5	Samuel H. Davis	75	8	21
97		8	Henry Livingston Richards	89	3	17
98		26	Wallace T. Davis	38		
99		27	Herbert Theodore Nelson	2	11	13
100	Dec.	1	John H. McElroy			4
101		10	Estella R. Prescott	51	1	9
102		11	Mary Gendron	83	8	7
103		11	Ellen A. Walsh	37		
104		18	Walter V. Smalley	52	2	9
105		20	Nora Ninette Davis	52	4	
106		28	Still-born			

BIRTHS.

Births registered during the year January 1, 1903 to December 31, 1903.

Males,	74
Females,	61
Native Parentage,	45
Foreign Parentage,	79
Mixed Parentage,	11

DOG LICENSES.

Whole number licensed,	
Male,	301
Female,	40
Increase over 1902,	17
Number of Breeders Licenses issued,	1

Attest: GEORGE H. CARTER,
Town Clerk.

FIFTY-FOURTH ANNUAL REPORT

OF THE

BOARD OF SELECTMEN.

Streets.

Upon December 31, 1903, there were eighty-five accepted streets, six accepted part way, one State highway, one Parkway, and fifty-five unaccepted streets within the limits of Winchester. Thirteen lineal miles of streets are macadamized. We recommend that the greater part of the appropriation available for street work next year be expended upon the side streets and sidewalks, believing the time has come to devote especial attention to this much-needed and delayed work, and to expend upon the main streets only what may be necessary to put them in proper repair, as nearly all of them are now macadamized.

New Streets.

Mason street, Wolcott road, Salem street, and Euclid avenue have been accepted by the town this year and we have a number of petitions for layouts of streets still unacted upon, although some hearings and views have been had. Street layouts are the most perplexing questions we have to deal with.

Bridges.

As it was not possible to sell the bonds, Bacon street bridge has not been built, but we believe that as soon as the money is available we will be in a position to go ahead on this project with the County and Metropolitan Park Boards in a satisfactory manner. Action on the Main street bridge, at Whitney's mill, and adjoining street, awaits the appropriation of money by the town for that purpose.

When the northerly end of Manchester Field is completed the Walnut street bridge should have attention. Lake street bridge will have to be strengthened when the town yard on Linden street is ready for use, so as to carry the steam road roller. A new iron fence should be built on the Pleasant street bridge.

The bridge over the stream on Main street, between Vine and Lake streets, was not widened when the street was several years ago, and when the town can afford it, should be widened out to conform to the rest of the street as it looks badly as it is.

Special Surface Drainage Work.

None of the work planned has been done this year as the bonds could not be sold, but it will be as soon as the money is available.

Street Signs and Guide Boards.

Twenty-seven street signs and guide boards have been erected the past year and about a like number should be erected next year. They add much more than their cost to the appearance and convenience of the town.

Street Lighting.

A contract was made with the Woburn Light, Heat and Power Co., July 1st., for three years, for lighting the streets at $15.00 for incandescents and $75.00 for arc lights per year, on moonlight schedule basis; lights to be on till 12.30 night, and six arcs and one incandescent about the centre to be on all night and every night at same price. This contract was assigned to the Edison Company December 28, by authority of the town.

The increase of the appropriation ($500.00) has been expended on new lights, and this board has departed from the policy of the past by putting lights on unaccepted streets, seeing no good reason for not so doing. There are 47 arcs and 220 incandescent lights now installed and the town is pretty well lighted.

The conduct of the Street Department under Superintendent Spates, is eminently satisfactory and its work the envy of surrounding

municipalities. Full details of the work of this department will be found in the Superintendent's and Engineer's reports, which we urge the citizens to read.

Town Hall Building.

Considerable repairing has been done upon this building this year and a like amount should be spent next year. The town offices have not been rearranged yet, but should be, and the Treasurer's and Collector's offices placed upon the first floor for the convenience of the public. We recommend that the board be given authority to extend the grounds upon the westerly and southerly sides.

Police Department.

Chief McIntosh and his patrolmen have handled their work well and been a credit to the town.

The only suggestion we have to make is the desirability of having an officer always in the station to respond to telephone calls. This would necessitate another officer.

Insurance.

The question of insuring town property having been left to the Selectmen we have insured the Town Hall building, New High School house, Town Library contents and Linden street lot dwelling house, and have practically decided not to renew insurance on most of the other town buildings. Much work has been done towards securing a lower rate on town property and with good chances of success. Fire insurance and fire protection is almost wholly a business proposition and many believe the town can afford to take the risk as well as the insurance company.

Law Department.

We have settled the suits of Messrs. Folsom, Herrick and Lufkin on Highland avenue extension account out of court.

A verdict of $2250.00 against the Town in the Cassidy Tort case has been set aside by the court and is again open for trial.

The Richards suit for damages claimed to have been caused by steam roller scaring horse on Forest street was settled for $425.00.

In the Newell case for damages claimed to have been caused by defect in Main street verdict was for the Town.

Suit has been entered against the Boston and Northern Street Railway Co. to enforce conditions of location.

For other cases pending see Town Counsel's report.

Public Service Corporations.

The Boston and Maine R. R. Co. has agreed to build a new crossing house at the Centre to be used by it and the Street Railway Company.

The Woburn L. H. and P. Co. passed into the hands of the Edison Company January first.

We have had a conference with the Arlington Gas Light Co. in regard to the price of gas and they said they hoped in the near future to reduce the price, but could not say how much. The board has authority to carry the matter to the Gas and Electric Light Commissioners.

The Street Railway service on the Woburn and Medford line has been satisfactory. For about a month in the Fall, on the Reading and Arlington line, the service was badly crippled by the running of two instead of four motor cars on slippery rails, and this winter cars have been badly off time.

We have requested that telephones and block signals be installed upon this line, but the company says it considers them unnecessary. Speed conditions, required now by law, were established as follows: between Stoneham line and Highland avenue, Arlington line and Church street, Medford line and Symmes corner, not to exceed a rate of a mile in four minutes and on the other parts of the lines in five minutes, but the Railroad Commissioners made the speed rate not to exceed fifteen miles per hour throughout the town. We have made considerable effort to have the Woburn and Medford line cars run through to Sullivan Square Elevated Station but as yet without success.

A great amount of work has been done in the replacing of poo poles and the consolidation of wires and the Inspector of Wires, who deserves credit for his efforts, expects to accomplish more in the near future.

After considerable investigation we believe that round chestnut poles are preferable to squared hard pine poles. They last much longer, are safer, and if of good shape and kept painted, look better upon residential streets and as well upon business streets.

Matters Especially Referred.

Wedge Pond Way.—We hope to make a report to the annual town meeting.

The foot bridge at the westerly end of Mystic avenue has been removed, the new parkway bridge just south making it unnecessary.

The strip of land extending from Washington to Main street on the parkway and adjoining the Howe lot, containing 18,090 feet of land has been acquired by the town from the Commonwealth for $500.00.

Independence Day.

After two public meetings, the Board, in conjunction with a committee consisting of Messrs. W. T. McConaghy, W. H. Carrico, A. G. Richburg, Chas. J. Harrold, Wm. H. Foley and Thos. Donahue, which took entire charge of the sports, arranged for a fitting celebration which was carried out to the apparent satisfaction of all, the best of order prevailed, no accidents occurred and the thanks of the town are due to those citizens who by work and contributions made the celebration a success. See the Auditor's account for statement.

LIST OF JURORS

As prepared by Selectmen and to be reported to the town for its acceptance at annual Town Meeting, March 7, 1904.

Name.	Occupation.
Adams, Chas. S.,	Clerk.
Adriance, S. Winchester,	Retired.
Arnold, George F.,	Florist.
Belcher, Fred E.,	Publisher.
Bicknell, William H. W.,	Etcher.
Bishop, Stuart,	Janitor.
Blank, Philip J.,	Leather M'f'g'r.
Brine, George R.,	Merchant.
Browning, Fred B.,	Clerk.
Buckley, Dennis E.,	Coachman.
Caldwell, Eben,	Clerk.
Callahan, Frank E.,	Machinist.
Carter, John H.,	Clerk.
Chamberlain, A. C. A.,	Journalist.
Church, Charles F.,	Clerk.
Coburn, Henry C.,	Tailor.
Cole, George B.,	Salesman.
Corcoran, Francis J.,	Painter.
Cosgrove, John T.,	Undertaker.
Creamer, John W.,	Machinist.
Currier, Clement W.,	Merchant.
DeCelle, Joseph D.,	Clerk.
Dunning, Edward L.,	Salesman.
Dutch, Marshall H.,	Real Estate Agent.
Dwinell, James H.,	Retired.
Edgett, George F.,	Broker.
Erskine, William D.,	Teamster.
Farr, Hiram G.,	Salesman.
Ferguson, Frank L.,	Real Estate Agent.
Fitch, William F.,	Agent.

Fitz, Andrew M.,	Real Estate Agent.
Fitzgerald, Patrick E.,	Contractor.
Flynn, John E.,	Currier.
Foley, William H.,	Upholsterer.
Foltz, Julius C.,	Salesman.
Foster, Warren F.,	Retired.
Furbish, Willard H.,	Clerk.
Goddu, Napoleon,	Machinist.
Gorham, William H.,	Carpenter.
Herrick, Rufus F.,	Chemist.
Hill, Arthur W.,	Insurance Agent.
Holbrook, A. Miles,	Tailor.
Holland, John F.,	Grocer.
Hovey, Horatio N.,	Retired.
Howard, Daniel E.,	Retired.
Johnson, Henry F.,	Clerk.
Kelley, Tellis F.,	Merchant.
Kellogg, George G.,	Broker.
Kimball, Daniel W.,	Real Estate Agent.
Kingsley, George J.,	Machinist.
Kinsley, Charles E.,	Tailor.
Locke, Lewis O.,	Farmer.
Macdonald, Alexander,	Merchant.
McLaughlin, James,	Shoe Dealer.
Messenger, Edward M.,	Merchant.
Mills, Alfred B.,	Merchant.
Morris, Thomas,	Retired.
Moulton, Joseph,	Retired.
Newell, William C.,	Accountant.
Noonan, Timothy C.,	Felt M'f'r.
O'Connor, Felix P.,	Engineer.
O'Neil, Timothy,	Foreman.
Ordway, Henry C.,	Merchant.
Payne, George W.,	Retired.
Pecker, Frank S.,	Salesman.
Pond, Preston,	Merchant.

Pratt, George Edwin,	Plumber.
Reardon, Patrick W.,	Clerk.
Rice, Walter L.,	Musician.
Robinson, Edwin,	Insurance Agent.
Rooney, A. William,	Newsdealer.
Rowe, Frank E.,	Insurance Agent.
Smith, Edward A.,	Clerk.
Snow, Stillman W.,	Retired.
Studley, George W.,	Retired.
Sweeney, John W.,	Harness Maker.
Templeton, Willard J.,	Merchant.
Walling, Peter,	M'f'g'r.
Warren, Alby J.,	Retired.
Whitney, Arthur E.,	Machinist.
Winn, Ami C.,	Farmer.
Wooster, Fred V.	Insurance Agent.

Jurors Drawn in 1903.

Blaikie, Dexter P.,
Bradstreet, Chas. W.,
Fortis, Chas. T.,
Hatch, Emmons,
Johnson, Warren,
Leonard, Frank,
Palmer, Wm. I.,
Punchard, Ed. O.,
Stratton, Geo. G.,
Symmes, Samuel S.,

Unpaid Bills Dec. 31, 1903.

HIGHWAY.

P. E. Fitzgerald & Co.,	$26.11
Bell & Underhill,	4.40
C. H. Symmes,	92.43
T. Quigley & Son,	149.94
T. Quigley & Son,	45.50
Thomas Nelson,	64.75
Edwin Ginn,	128.37
Blanchard Kendall,	11.99
Blanchard Kendall,	8.12
Town Sewer Dept.,	5.22
	$536.83

Bills due this account Dec. 31st, more than equal above amount.

Respectfully submitted,

JOHN CHALLIS,
JOHN H. CARTER,
SAMUEL S. SYMMES,
SANFORD D. LELAND,
GEORGE CHANDLER COIT,
Selectmen of Winchester.

December 31, 1903.

REPORT OF TOWN ENGINEER.

JANUARY 1, 1904.

To the Board of Selectmen:

GENTLEMEN—The work done by the Town Engineer during the year just passed has been similar in character to that done yearly since the establishment of the office. The work done for the Highway Dept. has been less than that done in 1902 and has consisted largely in giving lines and grades for those streets which were rebuilt this year, Wildwood and Swanton streets and Sheffield Road.

Grade was set for Wildwood street from a point near its junction with Fletcher street to a point near the house of Mr. Goodwin, a distance of about two thousand and seventy-five feet. Grade was also given for a short piece of ten inch drain laid to carry off surface water from the low point near Fletcher street. On Swanton street grade was given for the new street work from the point where work was discontinued in 1902, near the bridge over the river, to the bridge over the railroad near Main street. Grade was set for work done on Sheffield Road from Ailsworth avenue to Everett avenue. On Clematis street grade was set for four hundred feet to govern work done on the sidewalk of that street. Lines and grades have been given for many other short pieces of work or upon request of citizens to have lines and grades defined so that they might properly grade their lots or to guide them in making other improvements upon their property.

Grades should be established on all streets where no grade line has already been established. Sidewalks are frequently laid down of tar, concrete or some other material meant to be permanent without regard to the established grade, or to grade which is likely to be established, with the result that the appearance of the street is bad, and remains so for a long time until a proper grade is set and sidewalks and street built to conform to that grade.

It is not always necessary to have the grade for the street the same as that for the sidewalks, or the grade for one sidewalk the same as the grade for the other, but conditions which are fixed and unchangeable without spending considerable money should govern us in establishing grades for streets to arrive at the best results. Profiles of most of the streets in town are on file in this office and those which are not at hand can be easily obtained, so that the work of fixing a grade for any street is not very great.

Stone bounds have been set to mark the corners and changes in direction of the lines of Euclid avenue and Salem, Mason, Fletcher and Sanborn streets. There are many streets in town which are not so marked and cause a great deal of work when the town officers or citizens desire to know for any reason where the lines are. This work should be taken up and bounds set as soon as possible and the work continued until all streets are plainly defined.

Plans have been prepared and grade given for curb stones set at one corner of Everett avenue and Sheffield road and for one corner of Church and Fletcher streets.

The appearance of these corners has been greatly improved and it would seem that it would be well to set curbs at many other corners of streets when the result is so good. All curb stones laid to date have been of granite stone, costing a fixed price at the quarry, to which the charge for freight is added, the cost of teaming from the freight yard and handling them and the cost of placing in the ground.

In Western and Southern cities and towns, curbing is laid made of portland cement and broken stone and from all I am able to learn the result is satisfactory. I am aware that good stone for curbing is not easily obtainable in those sections, whereas, it is very plentiful in this vicinity, but it seems to me that it would be good judgment to try the experiment of laying curbing made of cement concrete to ascertain whether the use of such curbing is practicable or not. We know that permanent walks are made of cement concrete and there is no question about their durability if the foundation is properly prepared and we ought to see what the result will be in curbing of the same material.

Plans have been made showing lines of Canal street and Glen road for use in street bearings and are on file in this office.

Practically no drainage work has been done this year for reasons known to your board, but the necessity exists now as it did when these drainage projects were brought forward.

Mr. E. D. Fletcher, the former Town Engineer, covered many places and sections in his last report, where drainage is absolutely necessary at times for the comfortable and safe passage of vehicles and pedestrians.

The most notable instance of this kind is in Cross street at the Winchester Highland station of the B. & M. R. R. when the surface water is at times two or three feet deep. In addition to what Mr. Fletcher has proposed, I wish to suggest that the drainage of the streets leading to the Rumford school be improved either by laying pipe drains or by the grading of streets so that the water may be carried off and the children passing over those streets to school may do so without having to pass through mud and water. There are already two catch basins on Richardson street, but these can be considered only as temporary expedients.

The Sewer Department has found by experience that tree roots enter the sewers on streets where there are shade trees, and has found that constant watchfulness and care must be taken to prevent the growth of roots which will in time fill the pipes and cause stoppage.

The sewers were carefully laid and each joint was made with cement carefully packed into the bell of the pipe, but yet, roots have entered and caused the expenditure of considerable money yearly for their removal.

I know of no reason why tree roots should not enter our surface water drains which are laid generally in or near the gutters and have not been as carefully laid as have the sewers. I would suggest that an inspection be made to see if there are roots in the drains and if they are found to be there, that they be removed by pulling steel brushes through them, and also that scrapers be used to remove sand which must have entered the drains and stays there and, of course, diminishes the capacity of the drain pipes.

A report has already been made by Mr. Fletcher on the condition of the Bacon street bridge and a sketch submitted for a proposed new bridge to have stone abutments and a concrete and steel arch. The engineer employed by the commissioners of this county and myself have inspected this bridge and found that there are several of the granite flag stones which cover the arches, broken on the up stream end, and the breaking of these stones has caused the northerly end to settle and weakened it.

Sewer Department.

The detail of work done by and for the department is contained in a separate report to the Sewer Commissioners.

As the work of construction and all engineering for sewer work comes under my personal supervision, I am forced to spend over half of my time on this branch of town work. Preparing all assessments of sewer betterments is done in this office by me and all records and plans of the department are in the possession of the town engineer. Plans and profiles of work done this year on this work will be made during the winter, and all houses which have been connected with the sewerage system will be plotted on the plans and all connections shown. More work will probably be done during 1904 than was done in 1903.

Water Department.

The plan of the Board of Water Commissioners to extend the public water service to the Myopia Hill district and all the territory lying along the range of hills in the westerly part of Winchester, has been carried into effect by the erection of a pumping plant and stand pipe and connecting them with the necessary pipes.

Mr. Freeman C. Coffin of Boston, was the engineer of this work, he furnishing the plans and specifications and exercising general supervision over the whole undertaking, but there was a large amount of preliminary work to be done before actual work was begun on the ground.

Contour plans were made of proposed sites for the pumping plant and lines were run and cross section plan made through private

land along the line leading to the site of the stand pipe. These plans were submitted to Mr. Coffin and plans, contract and specifications were drawn from information contained in them.

When the work was ready to be started, copies of these plans and specifications were sent to the town engineer and the work was placed in his charge.

Grades were given for the pipe laying, earth and rock excavation was measured, profiles of trenches for pipes were made, and the length of pipe laid was measured and recorded, and these figures and facts made the basis upon which payments were made for the work done.

I was unable to give as much time as should have been given to this work, owing to the fact that the greater part of the work done this year by the Sewer Department was done at the time this water works extension was going on, and because I did not have an assistant capable of doing either the sewer or water work.

An inspector was sent from Mr. Coffin's office and stayed on the work about a month until the stand pipe foundation was completed and the greater part of the work on the pumping plant was done. There yet remains some grading work to be done around the standpipe foundation and a little work to be done on the pumping station which was not finished owing to cold weather. Hydrants and gates have been tied in and these, with the pipes, will be plotted on the plans later.

Other work has been done for the Water Department, giving street lines, tieing in gates, hydrants, etc. in other parts of the town where the department has done work this year.

School Department.

The town engineer has done a small amount of work for this department this year, principally making a survey of the lot on which the new high school building stands and setting bounds to mark the division line between the school grounds and the adjoining properties.

The work of grading the grounds was under the direct charge of the building committee and was done from plans made by Mr. D. W. Pratt.

Assessors' Department.

At the beginning of this year the plans in the possession of the Assessors consisted of a miscellaneous collection of all sizes and shapes, a few of them being up to date and the rest being, for the most part, old plans made years ago and showing very little of the subdivisions into which land has been divided since the plans were made.

This collection of plans has since been mounted on cloth and placed in books made for the purpose of holding them and are now in the office of the Assessors.

This method of treating the plans does not improve them very materially but it possesses the virtue of making them less likely to be torn and worn out so easily and keeps them where they can be easily gotten at when wanted for any purpose. The need of a comprehensive system of plans covering the whole town is very apparent to all who have given any thought to the subject and a set of plans embracing all land within the limits of the town has been started and some work done upon it.

The survey made some few years ago under the direction of the Water Board and Sewerage Commissioners, has been taken as a basis for this new set of plans. The plans have been made a uniform size, thirty-three inches long and twenty-one inches wide, and are intended to embrace all the land and buildings lying between two or more streets, as much territory being shown on each plan as can be readily embraced in a plan of this size. All the plans, seventy-two in number, have been made on a scale of forty feet to an inch and have been traced this year from the plans made at the time the above mentioned survey was made.

The work has progressed so far as showing division lines of property and all streets in the thickly settled parts of the town. Areas and buildings have been put on some of them but the plans as a whole are far from completion.

There are not many plans in possession of the town which show property and buildings in the outlying districts and surveys must be made to get this information unless owners of land in those sections have plans and will loan them to the town, so that copies may be made.

Plans showing land in all parts of the town are continually coming to this office and copies are made before they are returned to their owners.

All persons having plans of land in Winchester should be willing to loan them to the town and all such plans should be obtained either by advertising for them in the local papers or by personal interviews with the owners.

As soon as this system of plans is completed, blue prints should be made of them and given to the Assessors and the originals kept in the Engineer's office.

If any changes are made at any time in any plan by the sale of the whole or part of any particular piece of land, the correction can be made on the original and a new blue print made and given to the Assessors and the old blue print received from them and then destroyed. The plans should be numbered consecutively, each one joining the next one to it in proper order by streets and a card index made of all land shown on each plan.

The work of completing this set of plans should be carried forward as rapidly as possible so that they may be used by the Assessors in their work in the spring.

Cemetery Department.

The engineer has done such work for this department as was required of him in staking lines for walks, paths, and lot corners. A plan has been made showing land purchased by the town in March of this year for an addition to the cemetery.

Special Committees.

Work has been done for special town committees as required. Surveys and plans have been made of various pieces of land under consideration as a suitable site for a town stable and yard, by the committee having this matter in charge. Other work of the same character has been performed for the committee appointed to investigate the subject of increased fire protection on the West side, and for the committee on town ledge.

Remarks.

In presenting this report, I have endeavored to set forth the facts as to the principal features of the work of the year just past and have written little of things which may be done in 1904.

The report of the engineer for 1902 contains much which should be done but which has not yet been accomplished and I have not thought it necessary to go into matters contained in that report although believing thoroughly in all the matters suggested or recommended.

Mr. E. D. Fletcher, who was town engineer in the early part of the year, resigned in April, and I was appointed to the place, my term of office beginning on May 1.

For several years previous to 1903, the work of the Sewer department and a part of the engineering work of the other departments was done by Mr. Fletcher and myself and there was plenty of work to keep both of us busy.

Since May 1, I have had to do the work alone, having no assistant the greater part of the time, and the remaining part having a boy, who attends the high school, to assist me. The boy has worked with me during the summer vacation of the schools and has assisted me a part of each afternoon and each Saturday. I have tried to arrange my work so that the field work could be done when I had the services of the boy, but even then, I have been behind time in a great deal of my work. I have had to neglect, to a certain extent, a part of my work as superintendent of sewers, but I have been fortunate in having a good foreman to assist me in attending to the work of that department.

I have also had the inspection of poles and wires placed in my charge and have found that considerable time is necessary to properly do this work which has been neglected in the past as shown by the large number of poles found to be defective and unsafe.

The work which the town engineer is called upon to do is constantly increasing and is likely to increase from year to year.

In view of this fact, he should be given one or more assistants to be employed steadily and there is no question but that there will be sufficient work to keep them steadily employed. A young man can be

hired for two dollars per day who is competent to use a transit and do work in the office, to become familiar with the plans and records there and give information to persons having occasion to consult any of the plans we have.

If the work planned for last year, but which was not done, is carried out this year, there will be more work, at times, than the engineer and one assistant can do.

I recommend the employment of one man to be paid twelve dollars per week for the year 1904.

The office used by the engineer is of fair size, twenty-three and one-half feet long and twenty feet wide, but is not easily kept clean. The side walls are sheathed to a point three feet from the floor and for the remaining distance to the ceiling, about seven feet, are of brick with rough mortar joints and the brick washed with lime which is continually dropping and keeps the room looking very untidy. I request that something be done to improve the appearance of the place.

There are no closets for clothing, the backs of chairs now serving that purpose. One or more closets should be put in.

By making these improvements, which can be done at small cost, the appearance of the room will be greatly improved.

Respectfully yours,

JAMES HINDS,

Town Engineer.

REPORT OF INSPECTOR OF WIRES.

WINCHESTER, Jan. 1, 1904.

To the Board of Selectmen:

GENTLEMEN—The office of Inspector of Wires for the year ending Dec. 31, 1903, has been held by three persons: by Mr. Irving L. Symmes from Jan. 1, to April 1; by Mr. E. D. Fletcher, from April 1, to May 1, and by myself from June 1, to the present time, the office being vacant from May 1, to June 1. I shall report upon the work of the inspector for the peroid from June 1, 1903, to Jan. 1, 1904.

There are four companies holding pole locations in Winchester and doing business here, the W. L. H. & P. Co., the N. E. T. & T. Co., the B. & N. St. R. R. Co., and the Postal Tel. & Cable Co.

The law requires an annual inspection of the poles, crossarms and wires of all companies carrying electric wires in the streets of any Town or City in the Commonwealth, the inspection to be made in a careful and thorough manner. This I have endeavored to do, and have carefully tested nearly all poles within the limits of our town, lack of time preventing the inspection of some of the poles in the outskirts.

My inspection has shown that the poles of all the companies are in more or less bad condition, in many instances being positively unsafe and likely to fall at any time.

I shall report upon the poles and wires of each company separately, giving a statement of conditions as they have been found to exist and stating improvements made and recommendations for improvements to be made in the near future.

W. L. H. & P. Co.

The poles and wires of this company have been erected and maintained in nearly every street in town, their condition being

generally bad at the time of inspection, but in justice to the company, it must be said, that whenever any of its poles or wires in any street in town have been reported as being bad or dangerous, the company has responded promptly and done all it could to put its fixtures in safe condition.

There yet remains a great amount of work to be done by this company before it can be said, that its fixtures are as they should be, but I have been assured by the manager and superintendent of construction, that the work of renewing and improving would be carried steadily on during the coming year.

On Main street from Pleasant street, to Symmes Cor., the poles of this company were in a very bad condition, the poles having practically no support of themselves being held in place by the wires and trolley spans of the street railway. This whole line has been reconstructed, straight chestnut poles of good quality being substituted for the old square hard pine poles, new cross arms put in place and new wires strung where the insulation of the old wires was worn out. This line is now the best one in town.

In the remaining portion of Main street, in Church, Cambridge, Pleasant, Washington, and Forest sts., the wires of this Company, are carried by the poles of the B & N. St. R. R. Co. In all other streets in town, with very few exceptions, the company owns and occupies its own poles and fixtures.

The Company has complied with the law regarding the placing of tags or distinguishing marks showing ownership and has also numbered each one of its poles consecutively. The new poles erected have been painted and all old poles have been removed and no stumps left in the ground.

Much of my time has been occupied in taking measurements and making and inspecting plans for new locations and slight changes in old locations for the Company, but I believe the time has been well spent.

All the incandescent street light fixtures in town have been painted the past year and several old ones replaced by new, and all incandescent street lamps, with few exceptions, have been replaced.

All arc lights have been readjusted and repaired. Several new

poles have been erected in private land to improve or extend the Company's service.

The following table shows streets in which old worn out poles have been replaced by new ones, and gives number of poles placed in each street:

W. L. H. & P. Co.

TABLE SHOWING NEW POLES ERECTED IN 1903 BY THE W. L. H. & P. Co.

Name of Street.	Number of Poles.	
Calumet Road,	1,	
Fletcher St.	3,	New cross arms and wires.
Highland Ave.	20,	" " " " "
Lebanon,	1,	" " " " "
Madison Ave.	6,	" " " " "
Main,	36,	" " " " "
Mason,	1,	" " " " "
Mt. Vernon,	4,	
Pleasant,	10,	
Prospect,	1,	" " " " "
Sanborn,	2,	
Swanton,	2,	
Washington,	11,	
Wildwood,	1,	" " " " "
Total,	99.	

NEW ENGLAND TELEGRAPH & TELEPHONE COMPANY.

The poles and wires of this Company have been inspected together with those of other Companies and I have found a large number of poles partially decayed and a lesser number which were unsafe.

These facts were reported to the Company and orders given to replace those which, in my judgment, should be renewed. The Company sent several men in its employ to investigate and agreed early in the summer to do as requested, and finally, did replace twenty-six poles by new ones on Main, Washington, Church and

Cambridge Streets, the work of replacing having been completed in December of this year, but the poles remain unpainted.

While the poles of this Company are, as a whole, in better condition than those of two other Companies, yet the Telephone Company does not do its work as promptly as it ought to do it and seems disposed to try to avoid doing work which, in the opinion of the inspector, is necessary.

All poles of this Company, excepting those recently replaced, are painted and stenciled with the Company's name.

The B. & N. St. R. R. Co.

The railroad company has poles and wires in Cambridge, Church, Main, Pleasant, Washington and Forest streets, which it shares with the W. L. H. & P. Co. These poles are, excepting those set this year, of hard pine, generally about eight inches square at the base and six inches at the top. The inspection showed many of them partially decayed, a large number badly decayed and some of them in fairly good condition.

The result of my inspection was sent to the railroad company with an order to replace those condemned as unsafe by chestnut poles of good quality.

On Cambridge and Church streets the condition of the poles was such as to warrant an order for the entire reconstruction of these lines. Owing to the fact that the B. & N. and W. L. H. & P. Co. occupy these poles jointly, no actual work has been done in rebuilding these lines, the companies not being able to agree on the proper division of the cost of construction, but recently, I have been informed by representatives of the companies, that an agreement has been reached, the W. L. H. & P. Co. to construct the pole line from the Arlington line to Church and High streets and the B. & N. to do the work on Church street.

The railroad company have taken out thirty-seven old pine poles and replaced them by thirty-one chestnut poles on Main, Washington and Pleasant streets, and six hard pine poles on Cambridge and Church streets, the hard pine poles being set before the order was given to use chestnut instead of hard pine.

The poles of this company are painted and are in good condition generally, as far as appearances go.

The Postal Telegraph & Cable Co.

The poles of this company are in Main, Bacon, Everett avenue, Cambridge and High streets, and are in generally good shape.

The wires in Bacon street are very low in places and are directly over and in the tops of some young elms, planted a few years ago.

A request was made of the Postal Co. to cable its wires in that part of Bacon street from the Mystic Valley Parkway to Everett avenue, but the company's representative replied that it was impracticable to cable the wires as by so doing, the service would be impaired.

The matter has not been taken up again but something should be done to prevent interference with the growth of these trees.

There are many places in town where the number of poles is greatly in excess of the number actually needed to safely and conviently carry the wires of the various companies. The worst place of this kind is Cambridge street, from Everett avenue to Church and High streets. In this short distance, of about fourteen hundred feet, there are forty-eight poles.

A plan has been proposed to consolidate the four lines of poles at this point into two, the B. & N. and the W. L. H. & P. Co. on the westerly side of the street and the N. E. T. & T. Co. and the Postal Tel. Co. on the easterly side. By this plan, the companies using high power wires will occupy one set of poles, and the companies using low tension wires will use the other set, thereby doing away with twenty poles and greatly improving the appearance of the street, especially at the corner of Church and Cambridge streets. The plan already mentioned, whereby the B. & N. and the W. L. H. & P. Co. agree to use one set of poles, will improve the westerly side of the street, but the other two companies must co-operate or no permanent improvement will result.

Several places at street corners have been improved by moving poles from their former locations and placing them in line with the line of poles of which they are parts.

There is need for a set of regulations to govern the operations of the several companies in their construction work. Heretofore the companies have done their work in any way which seemed proper or easiest to them and the result has been bad for the town, necessitating a great deal of changing in pole locations and other alterations to improve the service for the companies and appearances for the town. All this can be avoided if a fair and reasonable set of regulations is adopted for the governing of the companies and the guidance of the inspector.

The town should also have a card index of all poles and fixtures of the several companies, to be kept by the inspector. These cards should show ownership of all poles, the fact whether or not any other company is using the pole, the number of wires, the power of the wires and all other important facts bearing on this whole subject.

The expense of such a system of cards would be small, since the companies would be obliged to furnish all information necessary for the purpose.

The effect of the wires on shade trees is a very important matter and one which has received some attention from the inspector. Branches are frequently burned and dropped by large wires and the result is bad for the trees, killing limbs and retarding the growth of the trees.

The work of the inspector has increased very rapidly and is likely to be greater next year than it has been the past year.

The salary attached to the position is not at all in proportion to the amount of work to be done and in fairness the ratio should be more nearly equal.

Respectfully submitted,

JAMES HINDS,

Inspector of Wires.

REPORT OF TOWN COUNSEL.

December 31, 1903.

Board of Selectmen, Winchester, Mass.

GENTLEMEN—The following cases against the town have been disposed of during the past year:

Folsom *vs.* Town of Winchester.
Herrick *vs.* Town of Winchester.
Lufkin *vs.* Town of Winchester.
Newell *vs.* Town of Winchester.
Richards *vs.* Town of Winchester.

The following is a list of cases now pending in court against the town:

PERSONAL INJURY CASES.

Burditt *vs.* Town of Winchester.
Cassidy *vs.* Town of Winchester.
Hill *vs.* Town of Winchester.

SUIT INVOLVING SETTLEMENT OF INSANE PERSON.

Commonwealth of Massachusetts *vs.* Town of Winchester.

SUIT ARISING FROM DRAINAGE OF SURFACE WATER OF CHURCH ST.

Estate of Sarah A. Bacon *vs.* Town of Winchester.

Respectfully yours,

FRED JOY,
Town Counsel.

ANNUAL REPORT

OF THE

Superintendent of Streets

—OF—

WINCHESTER, MASS.

FOR THE

YEAR ENDING DECEMBER 31, 1903.

MARLBOROUGH, MASS.:
THE ESTABROOK PRESS, PRINTERS AND BINDERS, FRYE BLOCK.
1904.

REPORT OF SUPERINTENDENT OF STREETS.

To the Honorable Board of Selectmen of the Town of Winchester, Mass.:

GENTLEMEN—I have the honor to submit for your consideration my seventh annual report, said report being for the fiscal year ending December 31, 1903. For detailed statements of expenditures I would respectfully refer you to the Auditor's report. I will report only on the amount of work done and total cost of same.

The department has accomplished all of the work which was planned for at the beginning of the year. Any recommendations which I have to make will be found on, or near the last page in this report as it can be more readily found in that way.

STABLE AND YARD.

The expenses of the stable and yard include new tools, snow plows, harnesses and repairs to all of the above which will be shown below. Also the gathering of stone from trenches, etc., and delivering stone, etc.

Expenditures divided as follows:

Hay and grain,	$1202.76
Pay roll stable man,	458.38
New tools,	71.45
New harnesses,	52.00
Repairing carts and shoeing,	300.24
Repairing harnesses, supplies,	43.90
Veterinary services and medicines,	8.75
Teaming, stock, etc., pay roll,	17.00
Stone to crusher for outside work,	56.16
Hardware, nails, etc.,	32.50

Rent of land,	$50.00
Grates on hand for Symmes Cor. drainage,	67.56
Coal,	9.26
Supplies, soap, oil, polish, stove pipe, etc.,	23.45
Repairs to stable and sheds,	11.67
Expressing and freight,	6.70
Grade stakes,	15.00
Lantern oil and tank,	42.46
Street horses and danger signs,	15.14
Cement for small work,	7.25
Repairing small tools,	58.81
504 Gal. $\frac{3}{4}$ in. pipe,	23.91
Painting and repairs to Supt. wagon,	24.00
Carriage, Selectmen,	1.00
Unloading pipe for Symmes Cor. drainage,	16.00
Repairing snow plows,	9.00
	$2624.35

Watering Streets.

As in previous years the Fire Department attended to this work the distances its horses go. The Highway Department early in the season, made a contract price with Thomas Quigley & Son to operate two sprinklers, nine hours each day at $3.90 per cart. This was carried out until the middle of September when we put department horses at work on the sprinklers in order to keep them at work. The sprinklers are in good repair, but should be painted during the winter months.

The money expended is divided as follows:

Repairs and painting,	$174.78
Outside teams,	615.30
New cart, old one in part payment,	225.00
Pay roll,	222.50
Stand pipes and valves,	42.75
	$1,280.33

Crushing Plants and Steam Roller.

The machinery has been kept in good repair, as usual, and with one exception, the roller, will need a very little outlay next season. The wood work about the portable crusher will need considerable repairs. The wheels of the roller are worn very thin, so much so that the spokes are exposed in the rims. This of course cannot be wondered at when the amount of stone which it has rolled in the last five years is considered, which amount reaches nearly fifty thousand tons. It must be understood that the repairs are charged to the plant which uses them, and the plant which crushes the most stone requires the largest outlay for wearing parts. The portable crusher was located at Wildwood street, and crushed the stone for Wildwood, Church and Swanton streets, while at the above location. The stone has cost, per ton, rolled in the street, as follows:

Wildwood street, .90¼c., Church street $1.08, Swanton street $1.13¾, with an average cost of $1.04 per ton.

Repairs to roller,	$110.02	
Repairs to portable crusher,	251.99	
Lumber and pay roll,	42.16	
Repairs to stationary crusher,	166.17	
Oil, waste, etc.,	77.70	
Boiler inspection,	6.00	
Coal,	694.28	
		$1,348.32

All of the above expenditures have been figured into the cost of broken stone. The portable crusher has broken four thousand tons for the department, and worked for Mr. Fitzgerald fifteen and one-half days. The stationary plant has crushed the remainder which will be found in the table of broken stone.

Street Cleaning.

Owing to finances the cleaning force was reduced, late in August, which fact has left some of the streets a little unsightly and some of the gutters somewhat clogged. This work cannot be satisfactorily carried on without a larger amount of money and I think the matter

should have considerable attention when the annual appropriations are made up. The department has purchased a two-horse sweeper with the Stackpole patents and it gives perfect satisfaction. It has been used to some extent but owing to lack of horses not so much as I would have liked. It came too late for the Spring cleaning but can readily pay for itself the coming Spring.

Street cleaning,	1151 loads,	Pay roll	$2330.15
Cleaning basins,	194 "	" "	141.02
Outside teams,			7.25
			$2478.42

Bridges.

There have been some small repairs on the several bridges as follows:

Bacon street bridge,	$13.25
Main street bridge, at Whitneys,	3.15
Lake street bridge,	45.98
Mystic avenue bridge discontinuance,	14.75
	$77.13

Street Building and Maintenance.

For convenience in reference, the schedule below will give the total expenditures on the several streets.

Bacon st.,	$27.25
B. & M. R. R. rolling pay roll,	1.25
Black Horse Terrace, pay roll and gravel,	100.02
Brooks and Grove sts., crossings,	11.25
Boston and Northern St. Ry., pay roll,	29.08
Cleaning streets and basins,	2478.42
Crushers and rollers repairs and supplies, coal, etc.,	1348.32
Crushing for Fitzgerald, pay roll,	160.62
Crushing at yard, pay roll,	45.60
Crushing for B. & M. R. R., pay roll,	6.25

Church st., repairs and Macadam, without coal, etc.,	$1717.44
Cabot st.,	28.50
Committee on sports July 4th.,	6.85
Curbing, bound stones, etc.,	179.75
Clematis st.,	26.25
Engineering, pay roll and bills,	1494.62
Everett ave.,	23.50
Forest st.	51.68
Fletcher st.,	90.62
Handling loam for Nickerson,	30.25
Hawes driveway, pay roll and gravel,	45.19
Hillside ave.,	33.95
Hill district, West side,	373.53
Holland st.	9.66
John Kennedy, pay roll,	54.00
Lloyd st.,	8.75
Lebanon st.,	5.25
Lagrange st., drainage,	23.36
Moving and housing crusher, roller, carts,	49.50
Main st.,	197.03
Mt. Vernon st.,	18.00
Maxwell Road,	6.50
Norwood st.,	8.25
Oxford st.,	4.00
Office expenses,	12.20
Outside teaming, pay roll,	66.00
Pond st.,	120.75
Pleasant st.,	2.50
Prince av.,	20.00
Coal on hand,	110.02
Road machine, repairs,	2.90
Richardson st.,	29.00
Repairs to trenches, pay roll,	88.50
Repairs to Macadam, pay roll,	187.82
Sweeper and expressing,	280.00
Stable and yard,	2,624.35
Sheffield road,	373.86

Snow and ice,	$511.95
Stone, collecting,	9.66
Sanborn st.	17.56
Swanton st, macadam, without coal, etc.,	1,644.73
Sewer Dept., rolling, etc.,	46.41
Superintendent's salary,	1,400.00
Stone dust to Elder, pay roll,	2.00
Street signs,	190.37
Teaming for Quigley, pay roll,	4.50
Teaming for Ferguson,	62.53
Watering streets,	1,280.33
Westley st.,	15.35
Washington st.,	19.50
Wildwood st., macadam, without coal and supplies,	3,072.82
Dix st.,	5.91
Balance unexpended Dec. 31, 1903,	42.78
	$20,938.79

Balance unexpended Dec. 31, 1902,	595.19
Appropriation,	14,000.00
Transfered from Highland av. extension,	1,000.00
Total receipts,	5,386.38
	$20,981.57
Payments,	20,938.79
Balance unexpended,	$42.78

Wildwood Street Macadam.

Wildwood street has been thoroughly macadamized from Willow street to Mr. Goodwin's house, a distance of 2053 feet, 700 feet of this is done with a very excellent quality of gravel found on Mr. Ginn's land bordering on the street. This gravel was passed through the crusher breaking all the stone above 2½ inches and the screen separating the gravel just as it would ledge stone, giving us about 30 per cent of sand, 40 per cent of 1½ inch stone and 30 per cent of

2½ inch stone. The 2½ inch stone was laid in the bottom and after being smoothed up with the roller, all the voids were completely filled with sand, not enough to form a cushion over the stone, then the 1½ inch stone was laid and bonded with a liberal amount of sand, but not enough to make a muddy road. The street was built 6 inches thick in the centre running to 4 inches thick at the sides, and the street was crowned one inch to the foot, and cost 62½ cents per ton rolled in the street or about one third less than ledge stone. I invite careful scrutiny of this work for the next few years, as I feel safe in saying that the public will be satisfied, and for a lightly traveled street it is much better and much cheaper than ledge stone. The remainder of the street was built of ledge stone 18 feet centre with separated gravel in the shoulders. The table of broken stone will give all other information. Below is an itemized account of the cost of construction. The cost of construction was underestimated owing to the large amount of loam, which had to be excavated and replaced with gravel, and in order to preserve the sidewalk grades in their original state, loam borders, properly turfed, had to be laid the entire length of the street. Over 800 loads of loam was removed, of which the larger part was sold, which will be found on another page. 292 loads was transfered to borders on this street and several others.

Gravel, 950 loads,	$118.75
Ledge stone, 1048½ tons,	545.22
Pay roll,	2262.05
Inlet stones,	13.05
120 ft. 10 in. pipe,	29.70
61 ft. 12 in. pipe,	20.13
3 27 x 27 in. grates,	35.10
1 27 x 15 in. grate,	8.00
1200 bricks,	10.80
30 ft. 12 in. pipe,	11.10
Cement,	5.80
Outside teams,	8.92
Connecting water to crusher,	4.00

Coal,	$120.25	
Supplies,	9.92	
		$3202.79
Received from teaming loam,	65.41	
Nickerson, loam,	159.30	
Page, loam,	40.00	
Pratt, loam,	7.00	
Fitzgerald, broken stone,	31.25	
		$302.96
		$2899.83

There were 94 tons of broken stone which went on other streets and sold to outside parties.

Church Street Macadam.

Church street was macadamized, on the south side of the track, from Bacon street to Cambridge street, a distance of 1792 feet by 18½ feet wide and 5 inches thick, with ledge stone, which completes the above street. Bacon street and Sheffield road was crowned out to the center of Church street, which makes a great improvement. Below is the cost of same:

Pay roll,	$773.08	
Ledge stone to crusher,	697.58	
Coal,	110.00	
Supplies,	8.63	
		$1589.29

The old top taken from the above street was teamed to Sheffield road, but not charged to it.

Swanton Street Macadam.

Swanton street was macadamized from near the river to Main street, a distance of 1177 feet by 20 feet wide, with ledge stone. The shoulders were built of separated gravel, and gutters paved on each side. This work took a large quantity of gravel, over 500 loads, to bring the sidewalks to grade. There was also a large

amount of gutters paved which will be seen in the table of paved gutters.

Below is the cost:

Pay roll,	$1045.13	
Ledge stone to crusher,	482.69	
Sand,	2.85	
Gravel,	62.50	
Outside teams,	51.56	
Coal,	73.27	
Supplies,	6.73	
$1.47 per foot		$1724.73

Concrete Walks.

All of the concrete work the past season was in the line of repairs. Below is the table:

CONCRETE WALKS.

LOCATION.	Sq. yards, new.	Sq. yds. repaired.	Sq. yds., two coats.	Cost per yard, two coats.	Cost per yard, new.	Cost per yard, repaired.	Total cost.	REMARKS.
Washiugton St.	135 1-2	7			.50	.28	69.71	Wad. School.
Myrtle St.	71 1-3	83			.50	.28	58.91	
Pleasant St.	3 1-2				.50		1.75	
Wildwood St.	291 4-9	13 3-9	111 1-9	.40	.55	.30	208.73	
Wildwood St.							15.00	Labor&team'g
Cabot St.	311 7-9	113 7-9			.55	.30	205.59	
Warren St.	6	94 3-9			.55	.30	31.59	
Central St.	10 5-9	47 1-9			.55	.30	19.93 8-9	Patching.
Glen Road	19				.55		10.45	"
Church St.	7	3			.55	.30	4.75	"
Pleasant St.	2 1-3	82 7-9			.55	.30	26.11 2-3	"
Main St.	53 1-3	38 4-9			.55	.30	40.86 2-3	"
Hancock St.	3	3			.55	.30	2.55	"
	914 7-9	485 7-9	111 1-9	.40	.55	.30	695.95	

Paved Gutters.

Nearly all of this work the past season was in connection with macadam construction. The Swanton street gutters were paved with cobble stones, which the department bought of the North Woburn Ry. Co., and which have been stored near the street for several years.

Below are the square yards, locations, etc.:

Swanton street	1412x3½—549$\frac{1}{9}$ yds.	at .46c.	$252.59
Wildwood street	545x3 —181$\frac{6}{9}$ yds.	at .54c.	98.10
Church street	239x3½— 93 yds.	at .65c.	60.45
Church street	50x4 — 22$\frac{2}{9}$ yds.	at .65c.	14.45
Relaying gutter on Hillside ave.,			33.95
	2246 feet, 846 yds.		$459.54

Pipe Drains, Basins and Grates.

Church Street:

Brick and stone basin corner Cambridge street.		
1—27x15 grate,	$$7.16	
10 ft. of 12 in. pipe,	3.30	
1 inlet stone,	4.35	
Bricks,	6.00	
Labor,	14.00	
Cement,	4.35	39.16
Track grate at Blaikie block,	10.00	
Labor and cement,	4.20	14.20

Connecting Lagrange street drainage with Church street drainage.

42 ft. 12 in. pipe,	$13.86	
Labor, etc.,	31.00	44.86
Grates at corner Wedgemere avenue,	5.88	5.88

Sheffield Road.

2 Brick and stone leach basins.		
Stone,	$14.00	
Labor,	32.00	
2 inlet stones,	8.70	
2 27x15 grates,	14.32	
Bricks,	8.00	
Cement,	4.35	$ 81.37

Westley Street.

One inlet stone,	$4.35	
One 27x15 in. grate,	7.16	
Labor, cement, etc.,	5.00	16.51

Wildwood Street at junction of Fletcher street.

120 ft. 10 in. pipe at .24¾,	$29.70	
51 ft. 12 in. pipe at .33,	20.13	
3 ft. 27x27 in. grates,	35.10	
Bricks,	12.00	
3 stone and brick basins.		
3 inlet stones,	13.05	
30 ft. 12 in. pipe at .37,	11.10	
Cement,	5.80	
Pay roll,	64.20	
		191.08
		$393.06

EDGESTONES.

Swanton Street,

69 feet of 7-inch at .45,	$31.05
1 2-foot corner,	1.90
Setting, at .10 foot,	7.10
Teaming,	4.50

Corner of Church and Fletcher Streets,		
31½ feet of 7-inch circle at .60,	$18.90	
Labor, teaming, etc.,	17.91	
Corner Everett avenue and Sheffield road,		
58 feet 5 inches of 7-inch circle at .60,	$35.05	
Labor, teaming, etc.,	25.74	
		$142.15
Assessments on abutters,		
Swanton street,	$22.28	
Church and Fletcher streets,	18.41	
		$40.69
		$101.46

Church Street Surface Drainage.

Pay roll Everett avenue fence,	$ 5.50	
Highways and bridges, engineering,	101.00	
		$106.50

I have given in detail, the cost of all the important work, and in order to save space will most respectfully refer your honorable board to the schedule of street maintenance and the several tables for further information.

Street Signs.

There have been twenty-seven street signs and guide boards erected this year, at the following cost:

Posts,	$37.50	
Signs,	79.50	
Irons,	14.10	
Lag screws,	1.43	
Paint,	2.35	
Expressing,	.85	
Labor, etc.,	54.64	
		$190.37

Sheffield Road.

The above street was regraded, at considerable cost, in order to receive the old surface of Church street for a wearing surface. There was a heavy cut and sidewalk filling to be done on the West side of the street. A sidewalk was built and properly graded with three feet loam borders, seeded, on the South side as far as there are any finished houses. Two leach basins were built with grates, inlet stones, etc., and circle curbing at corner of Everett avenue.

Below is the cost of same :

Pay roll,	$288.24	
Basin stone,	14.00	
2 inlet stones,	8.70	
2 27 x 15-inch grates,	14.32	
Circle curbing,	35.05	
Bricks,	8.00	
Cement,	4.35	
Seed,	1.20	
		$373.86

Gravel from Church street, 252 loads; loam from Wildwood street, 12 loads; screened gravel on walk, 11 loads; gravel transferred, 86 loads.

MACADAM STREETS.

LOCATION.	Repairs Tons.	New Work, Tons.	Sq. Yds.	Lin. Ft.	Width in feet.	Total Cost.	REMARKS.
Main St.	157½					$163.80	Repairs.
Walnut St.	2½					2.60	
Forest St.	10					10.40	
Church St.	10	1,341½	3,683 5/9	1,792	18½	1,459.22	South side.
Church & Fletcher Sts.	14					14.56	Sidewalks.
Washington St.	6¼					6.50	Sidewalks.
Wildwood St.		1,012½	2,706	1,353	18	913.78	From Willow to Woodside.
Wildwood St.		643½	2,333	700	30	402.19	Gravel Macadam at 62½ cts.
Sheffield Road	3¾					3.90	Sidewalk.
Woodside Road	10					9.02½	
Nelson St.	2½					2.60	
Black Horse Terrace		40				41.60	
Everett Ave.	27					28.08	Sidewalk.
Sanborn St.	9					9.36	Sidewalk.
Oxford St.	9					9.36	Sidewalk.
Repairs to trenches	22½					23.40	
Richardson St.	9					9.36	Sidewalk.
Grove & Brooks Sts.	5					5.20	Crossings.
Swanton St.		910	2,615 5/9	1,177	20	1,028.30	River to Main St.
Sold	168¼					195.00	To Corporations, etc.
Totals	466¼	3,947½	11,338 1/9	5,022		4,338.23	4,413¾ Tons.

Guard Rails.

The department has built guard rails on the following streets, giving cost of same:

Forest street, at Coffin's, 170 feet at .19½,	$33.15
Forest street, at Stoneham line, 92 feet at .19½,	17.94
Pond street, near Woodside road, 690 feet at .17½,	120.75
Mystic avenue, at river, 50 feet at .17½,	8.50
Cross street, at river, 10 feet at .20,	2.00
Fence repairs,	29.67
Swanton street, near Main, 70 feet,	16.93
	$228.94

All the above fences are painted one coat with pure white lead and oil.

Work Done and Material Sold Outside Department.

During the year there has been considerable work done for corporations and private parties. Most of the bills have been paid and the money returned to the department which will be seen on another page. Below are the accounts of outside work and materials sold:

Thomas Quigley & Son, teaming etc.,	$126.26
Thomas Quigley & Son, broken stone,	33.75
Water department, repairing trenches, etc.,	79.07
Church street drainage,	101.00
Town hall, teaming coal, etc.,	25.05
Arlington Gas Light Co., repairing trenches,	70.03
School department,	133.83
Frank L. Ferguson, teaming,	29.25
Committee on sports, July 4th,	4.51
Joseph Laraway, sidewalk assessments,	15.87
J. J. Fitzgerald, use of crusher and roller,	435.00
J. J. Fitzgeraid, teaming, etc.,	42.21
J. J. Fitzgerald, broken stone,	31.25
Sewer department, teaming, repairing trenches, etc.,	196.41
Wm. Firth, rolling Glengary,	7.50

Metropolitan Park Comrs., crossing at Walnut st.,	39.00
L. N. Niles, repairing trench, Main st.,	8.50
Boston & Northern St. Ry., repairing track, Forest st.,	35.75
Boston & Northern St. Ry., repairing track, Church st.,	36.00
Boston & Northern St. Ry., at Stoneham line,	235.03
Boston & Northern St. Ry., tracks on Washington st.,	213.57
Anthony Raymond, broken stone,	1.50
Geo. S. Ogden, broken stone,	1.50
Samuel J. Elder, broken stone and labor,	11.25
Black Horse Terrace, rebuilding,	199.97
D. P. Blaikie, broken stone,	18.00
Boston & Maine R. R., broken stone, etc.,	12.50
P. A. Nickerson, filling,	192.75
Joseph Kennedy, changing driveway,	18.00
Brown & Gifford, use of boiler,	12.00
John E. Paige, filling,	40.00
D. W. Pratt, filling,	7.00
Webster Hawes, repairing driveway,	59.67
Edward Donehy, broken stone,	1.25
W. B. French, broken stone,	5.00
A. M. Freeman, broken stone,	1.50
Patrick Nelson, edgestone, etc.,	9.88
E. F. Maguire, old iron,	12.45
	$2,503.06

Property Belonging to the Department.

	Value.
Sheds, Swanton street yard,	$200.00
Stable and sheds, Win. pl. yard,	750.00
Crushing plant, stationary, 9x15, Farrell,	1,500.00
Crushing plant, portable, 9x15 Champion,	1,800.00
Steam roller, 15 ton, Buffalo, Pitts,	2,500.00
Sectional roller,	100.00
Stone roller,	50.00
Road machine, Champion,	190.00
Two-horse sweeper, Studebacker,	275.00

Horses, seven,	$1,000.50
Harnesses, single cart, ten,	100.00
Harnesses, double cart, two,	40.00
Harnesses, wagon, five,	75.00
Harnesses, chain, five,	40.00
Carts, single, six,	360.00
Carts, double, one,	150.00
Pungs, single, one,	20.00
Pungs, double, one,	50.00
Water carts, double, 600 gallons, five,	1,600.00
Hay wagon, one,	30.00
Snow plows, Wheeler pattern, five,	275.00
Snow plows, Black pattern, one,	25.00
Gutter plows, three,	50.00
Stone drag, one,	5.00
Gravel screens, four,	20.00
Picks, thirty,	30.00
Ladders, two,	5.00
Grind stone, one,	7.00
Cable, one,	5.00
Spirit levels, two,	2.00
Wheelbarrows, three,	12.00
Feed bags, eight,	4.00
Blocks and fall, two,	6.00
Lanterns, ninety,	25.00
Brand irons, two,	3.00
Oil cans, two,	2.00
Jack screws, three,	35.00
Wagon Jacks, one,	2.00
Danger signs, ten,	10.00
Stone hammers, ten,	10.00
Hay cutter, one,	5.00
Small tools in use,	90.00
Fairbanks scales, 10 tons,	200.00
Snow shovels, iron, twenty-six,	10.00
Street horses, fourteen,	28.00

New Tools, etc., in Store Room.

Pick handles, twenty-five,	$4.00
Snow shovels, twenty-four,	16.00
Broom handles, eleven,	1.00
Brooms, eleven,	8.50
Rakes, ten,	4.00
Stone forks, one,	3.00
Shovels, twenty-two,	22.00
Hoes, eight,	4.00

Stock on Hand in Yards.

Block paving, 300,	$15.00
Cobble paving, 20 tons,	20.00
Flagging, 40 square feet,	6.25
Drain pipe, 75 feet, 18 inch,	30.00
Drain pipe, 150 feet, 15 inch,	55.00
Old granite, 90 cubic feet,	8.00
Curb stones, 40 feet,	16.00
Drain pipe, second hand, all sizes,	12.00
Broken stone,	40.00
Coal on hand,	110.02
Pipe, for Symmes corner drainage,	600.78
	$12,672.05

In General.

Although the principal streets are all macadamized, and to some it may seem that we have enough macadam at present, there is still plenty to do on the other streets. While the people on the side streets have waited patiently knowing that the honorable board was all the time doing what was proper—building the principal streets, and thereby looking out for the multitude first—it is still plain enough to all, that money expended upon some of the side streets would be a great saving to the town. The fact that we have got the miles of good streets which we have, and the fact that the cost of repairs is so little, and the fact that we are using less money each year, and still manage to build some new streets each year and

take good care of the old ones ought to be conclusive, and the work should be kept up. By properly building some of the side hill streets we could cut out expensive repairs which we are always called upon to do after every heavy rain. Several times the last seven years, it has cost from three to seven hundred dollars to repair washouts, and I only hope that your honorable board and the people will see the facts, and look upon them in the same light which the writer does.

The northern end of Highland avenue is bordering on dangerous, and I suggest that repairs be cut off there by building the street. Cross street, I consider the worst in town, and by building a small portion each year, and using the old top to keep the rest in repair would seem to be the proper course.

Some of the concrete sidewalks about town are in bad condition, and I again call your attention to the advisability of the purchase of a concrete plant.

Without any doubt the roller will need new wheels next season.

Two new cart harnesses are needed.

I would also recommend that all corporations owning poles in the streets shall be required to have them concreted, with broken stone and cement, at the base, a sufficient depth to keep them from pushing the edgestone out of place, on all streets where there is edgestone at the present time, and as fast as edgestone is laid on the remaining streets. To be done by the highway department, or under the department supervision at the cost of the owners of the poles.

In Conclusion.

In closing my seventh year I again desire to express my appreciation of kindness and consideration shown by your honorable board and the people in general.

Our foreman, Mr. Maguire, has passed beyond to a higher life. He cannot be thanked on earth, but kindly remembered as a true and faithful servant of the town.

I also wish to thank all of the several departments for favors rendered.

Respectfully submitted,

HENRY A. SPATES,
Superintendent of Streets.

REPORT OF CHIEF OF POLICE.

WINCHESTER, December 31st., 1903.

To the Board of Selectmen:

GENTLEMEN—I present for your inspection my annual report as Chief of Police.

Number of arrests,	180
Males,	167
Females,	13
Minors,	22
Residents,	126
Non-Residents,	54
White,	174
Colored,	6

OFFENSES FOR WHICH ARRESTS WERE MADE.

Assault and Battery,	16
Assault Felonious,	1
Assault on officer,	3
Abortion,	1
Bastardy,	2
Breaking and entering,	8
Bicycle on sidewalks,	2
Cruelty to animals,	2
Drunkenness,	98
Disturbing the peace,	3
Gaming on Lords day,	2
Insane,	5
Keeping unlicensed dogs,	2
Kidnapping,	1

Larceny,	11
Malicious mischief,	3
Non-Support of wife,	1
Neglected children,	4
Peddling without license,	2
Selling tobacco to minors,	1
Truancy,	2
Vagrancy,	1
Violation By-Laws,	5
Violation School Laws,	4

The above cases were disposed of as follows:

Appealed,	8
Grand Jury,	3
Bound to keep peace,	1
Discharged,	7
Delivered to other officers,	1
Paid fines,	61
Sent to House of Correction,	22
Home for destitute children,	2
Danvers Insane Hospital,	5
House of Correction non-payment of fine,	8
Placed on file,	45
Hospital for Dipsomaniacs,	1
State Farm, Bridgewater,	6
Truant School at Chelmsford,	2
Massachusetts State Prison,	1
Still pending,	6
Fines imposed,	$302.00
Imprisonment imposed,	25 years
Value of property stolen,	$617.00
Value of property recovered,	103.00
Value of property lost,	2.00
Value of property found,	2.00

Sixteen hundred and two persons applied for and obtained lodging at the Police Station during the year.

Miscellaneous Duties Performed.

Accidents reported,	2
Buildings found open and secured,	107
Cases investigated,	237
Defect in streets reported,	22
Street lights reported out,	222
Defect in water pipe reported,	2
Dogs killed,	7
Disturbances suppressed,	29
Fire alarms given,	2
Lanterns placed in dangerous places,	27
Lost children cared for,	2
Notices for Selectmen,	50
Notices to delinquent dog owners,	45
Officers at fires,	36
Stray teams cared for,	9
Search warrants served,	2

Respectfully submitted,

WILLIAM R. McINTOSH,

Chief of Police.

REPORT OF KEEPER OF LOCK-UP.

WINCHESTER, Dec. 31, 1903.

To the Board of Selectmen:

GENTLEMEN—I present for your inspection my annual report as Lock-up Keeper,

Lodgers put up,	1602
Prisoners confined,	142

Respectfully submitted,

WILLIAM R. McINTOSH,
Lock-up Keeper.

REPORT OF SEALER OF WEIGHTS AND MEASURES.

WINCHESTER, Dec. 31, 1903.

To the Board of Selectmen:

GENTLEMEN—I present for your inspection my annual report as Sealer of Weights and Measures.

Platform scales tested,	22
5000 lb. scales tested,	3
Counter platforms tested,	11
Balances tested,	18
Weights tested,	20

Respectfully submitted,

WILLIAM R. McINTOSH,
Sealer of Weights and Measures.

REPORT OF THE OVERSEERS OF THE POOR.

JANUARY 1st, 1904.

The Board of Overseers of the Poor herewith present their report covering the year from January 1, 1903 to December 31, 1903.

Beginning January 1, 1904, the state assumes the care, control and treatment of all insane persons, the expense thereof will be levied in the state tax, instead of directly, upon the cities and towns. Under this plan it is estimated that it will cost Winchester more than double what we have been paying. December 31st we were supporting the smallest number in insane asylums that we have had for several years.

It is the unanimous judgment of the Overseers of the Poor, the time has arrived when a Town Home should be purchased for our unfortunate citizens who have no home of their own. At present we are boarding such citizens at various places in Winchester and elsewhere, and at the Tewksbury alms house, at considerable more expense to the town and much more to the discomfort of the town wards than if they could have a home of their own directly under the control of the town. Your Board has brought this matter to the attention of the town several times in the past but now we feel that we should urge immediate action in the matter as the expense of outside boarding is very great at present. The experience of other towns should guide Winchester in this matter and such experience is wholly in favor of a Town Home. Incidentally, such a home, with a small farm attached, would be a good place to lodge tramps where they could "work out" their keeping, besides ridding the town hall basement of almost a nuisance. At the present time your board has

knowledge of an old historic farm in Winchester, on line of electric cars, with good buildings thereon which could be purchased at a reasonable price to close an estate. The Board feels that it is their duty to urge immediate action in the matter of providing such a town home for Winchester unfortunates as will best fulfill the town's duty toward it's poor and indigent citizens and at the same time be less expensive for the town than caring for our poor and sick under existing methods.

We recommend an appropriation of $4,000 for the ensuing year.

You are referred to the following detailed statement for the work of 1903.

COMPARATIVE STATEMENT.

Year.	Payments.	Cash Received.	Net Cost.
1899 . .	$5,861.98	$1,243.63	$4,618.35
1900 . .	5,215.21	1,139.04	4,076.17
1901 . .	5,498.28	1,263.87	4,234.41
1902 . .	5,364.81	1,343.82	4,020.99
1903 . .	5,854.39	1,215.45	4,638.94

To balance unexpended January 1st, 1903,	$1,472.72
Appropriation,	4,000.00
Cash receipts during the year,	1,215.45
	$6,688.17

Cr.

By payments during the year,	$5,854.39	
Balance unexpended January 1st, 1904,	833.78	
		$6,688.17

Details of Above Expenditures.

Full support ten persons at insane asylums,	$1,421.33	
Cash received,	338.92	
		$1,082.41
Full support of five persons at other institutions,		334.49

FULL SUPPORT.

Seven adults, seven children,		$936.02

TEMPORARY AID.

Eighty-three adults, one hundred and one children,		$2,883.90
General expense and salary,		278.65
		$5,515.47
Cash received from Commonwealth of Massachusetts,	$272.40	
City of Chelsea,	4.50	
City of Woburn,	387.08	
City of Boston,	85.65	
City of Somerville,	3.00	
Town of Lexington,	123.90	
		$876.53
		$4,638.94
Balance unexpended January 1st, 1904,		833.78
		$5,472.72
Bills due and unpaid January 1st, 1904,	$776.35	

GEORGE H. CARTER,
EMILY C. SYMMES,
CHARLES F. McCARTHY,
Overseers of the Poor.

Winchester, January 8, 1904.

REPORT OF THE OVERSEERS OF THE POOR IN CHARGE OF INCOME OF THE ASA FLETCHER FUND.

Financial statement for the year ending December 31st, 1903.

Dr.

Balance unexpended January 1st, 1903,	$3,301.13	
Income received during year 1903,	2,289.93	
		$5,591.06

Cr.

By payments during the year 1903,	$2,773.88	
Balance unexpended January 1st, 1904,	2,817.18	
		$5,591.06

Detail of Expenditures.

Expended through Visiting Nurse Association,	$360.00	
Expended through Winchester Union,	7.38	
Expended for worthy people of Winchester,	2,406.50	
Balance unexpended January 1st, 1904,	2,817.18	
		$5,591.06

GEORGE H. CARTER,
EMILY C. SYMMES,
CHARLES F. McCARTHY,
Overseers of the Poor.

Winchester, January 8th, 1904.

Tenth Annual Report of the Committee in Charge of the Asa Fletcher Trust Fund.

Principal.

The investments of the Asa Fletcher Trust Fund continue the same as at the time of the last report, the cost prices being given, viz:

Deposit in Winchester Savings Bank,	$1,000.00
Winchester Water Fund Bond, No. 83,	1,032.00
Winchester Water Fund Bond, No. 135,	1,062.50
Fifty shares Nashua & Lowell Railroad Corporation,	10,951.25
One hundred shares Old Colony Railroad Company,	18,268.50
Thirty-five shares Boston and Maine Railroad, preferred,	5,460.00
Ten shares Boston & Albany Railroad Company,	2,442.50
Three mortgages of real estate in Winchester,	12,500.00
One mortgage of real estate in Somerville,	2,000.00
Money in Boston Safe Deposit and Trust Company,	92.40
	$54,809.15

Income.

The income account for the year 1903, is as follows:

Interest from Winchester Savings Bank,	$35.30
Interest on Town of Winchester Bonds,	80.00
Interest allowed by Boston Safe Deposit & Trust Company,	22.13
Interest on mortgage loans,	715.00
Dividends from Nashua & Lowell Railroad Corporation,	450.00
Dividends from Old Colony Railroad Company,	700.00
Dividends from Boston & Maine Railroad,	210.00
Dividends from Boston & Albany Railroad Company,	87.50
	$2,299.93

Paid rent of box in vaults of Boston Safe Deposit & Trust Company,	$10.00	
Paid Overseers of the Poor for disbursement by them in accordance with the terms of the will of Mr. Fletcher,	2,289.93	
		$2,299.93

December 31, 1903.

ALFRED S. HALL,
HENRY A. EMERSON,
DAVID N. SKILLINGS,
Winchester Trustees of the Asa Fletcher Fund.

ANNUAL REPORT

OF THE

Winchester Water Board

—OF—

WINCHESTER, MASS.

FOR THE

YEAR ENDING DECEMBER 31, 1903.

MARLBOROUGH, MASS.:
THE ESTABROOK PRESS, PRINTERS AND BINDERS, FRYE BLOCK.
1904.

Thirty-first Annual Report of the Winchester Water Board.

The usual amount of extensions and renewals of pipe has been made during the past year, the one of chief importance and benefit to the system being the twelve-inch pipe in Cross street which has been laid from Loring avenue to Main street, thus providing for an ample supply and good pressure for the whole adjacent section and adding appreciably to the efficiency of the entire system. Another important piece of work is the final connection of the ten-inch pipe in Swanton street at both ends with the mains in Washington and Main streets. A detailed list of pipe laid is shown in the report of the Superintendent which follows:

West Side High Service.

The town voted at the town meeting held on May 25th to construct a high service pumping system on the west side of the town, known as Myopia Hill. The sum of $20,000 was appropriated for the same.

The Water Board immediately began the surveys and preparation of plans, securing the services of Mr. James Hinds, Town Engineer, and Mr. Freeman C. Coffin, C. E., for this purpose.

As soon as sufficient information was collected to determine the location of the pumping station, stand pipe and pipe lines, the Water Board, assisted by town counsel, began negotiations for the necessary land and rights of way. After many disappointments and tedious delays, these were finally secured, but not until October 13, 1903.

During this time the plans were perfected, and immediately after these properties and rights had been obtained, bids were received

and contracts awarded for the work. The contracts for the pumping station, stand pipe foundation and trenching were let to James J. Fitzgerald of this town, and for the pump and stand pipe to the Chas. J. Jager Co. of Boston. The pipe was laid by the town force under the direction of the Superintendent of the Water Department.

All of the work has been completed except the erection and roofing of the stand pipe. The contract for the roofing has been let to Mr. John M. L. Enman of this town. It is expected that the system will be in operation in a short time.

The work will be completed within the appropriation, and we ask that the sum of $2,500 be transferred from this account to the construction account.

Quality of the Water.

The water is analyzed by the State Board of Health every two months and has been found to be remarkably pure. During the late fall a very strong and unpleasant odor and taste developed in the North Reservoir. This occurs to a greater or less extent nearly every spring and fall in both reservoirs. There is no remedy for it under existing conditions. It is unpleasant, but not unsafe to use. The whole town was placed temporarily on the South Reservoir, the water of which has been remarkably good this season.

Repairs on North Dam.

The old concrete walk along the top of the dam was so badly cracked as to need extensive repairs or renewal. It was finally decided to take it all up and to construct a walk of crushed stone. This has been done.

Estimated Receipts and Expenditures for the Year 1904.

The receipts for the year 1903 were,	$21,511.75
The estimated receipts for 1904 are about,	22,000.00
There will be required for maintenance,	6,500.00

As the cement-lined pipes in Main street are in poor condition, it is desirable that a portion should be relaid each year. The expense

of relaying it all in one year would be too large unless it became absolutely necessary to do so.

The estimated amount needed for construction, including a small portion of relaying on Main street, is	$10,000.00
The amount required for interest on the water debt is	12,365.00

Summary of Receipts and Expenditures.

Estimated amount of receipts for 1904,		$22,000.00
Estimated amount of expenditures,		
Interest,	$12,365.00	
Maintenance,	6,500.00	
Construction,	10,000.00	
		$28,865.00
Excess of expenditures over receipts,		$6,865.00

Bills and Balances.

All of the bills which have been presented have been paid. The unexpended balances on March 1st will be approximately as follows:

Maintenance,	Small
Construction,	$2,000.00
West Side high service,	3,000.00
Special appropriation for increasing the water shed of North Reservoir,	3,000.00
	$8,000.00

Owing to circumstances over which we have no control, the Board has been unable this year to do anything towards the increase of water shed of the North Reservoir, and as it is somewhat doubtful if this money can be expended for this purpose during the coming year, we ask that it be transferred to construction account. If it should be needed the board will ask for the appropriation of the same in special town meeting.

The board also requests that $2,500 be transferred from the West Side High Service account to construction account, and that the un-

expended balance on construction account be carried forward for next year's work.

These transfers, and the excess of water receipts above the amounts required for maintenance and interest, together with the unexpended balance on construction account, will probably meet all the requirements for construction for the year, and if these transfers shall be made and all of the income of the Water Department shall be appropriated to the use of that department, we shall ask for no special appropriation.

CHAS. T. MAIN,
GEO. L. HUNTRESS,
HENRY C. ORDWAY,
Water Board.

Superintendent's Report.

December 31, 1903.

To the Water Board:

GENTLEMEN—The work under my supervision for the past year is as follows:

Total number of feet of pipe laid,	7,810
Total number of gates set,	19
Number of services put in,	46
Number of services renewed,	27
Number of hydrants on new work,	16
Number of hydrants on old work,	1
Number of meters set,	8
Number of cement leaks repaired,	6
Number of service leaks repaired,	15
Number of services reported last year,	1,641
Number of services added this year,	46
Total number of services on the work,	1,687
Total number of meters,	59

Pipes have been laid on the various streets as follows:

Cross street,	New work,	2,107	feet,	12-inch
Washington street,	Relaid,	75	feet,	12-inch
Swanton street,	Relaid,	498	feet,	10-inch
Everett avenue,	New work,	1,659	feet,	8-inch
Dix street,	New work,	457	feet,	6-inch
Wildwood street,	New work,	1,400	feet,	6-inch
Ravine road,	New work,	927	feet,	6-inch
Vine street,	Relaid,	235	feet,	6-inch
Sand Hill Street,	New work,	452	feet,	2-inch
		7,810	feet.	

New Gates Set.

Washington street,	12-inch,	2
Cross street,	12-inch,	4
Swanton street,	10-inch,	3
Everett avenue,	8-inch,	3
Dix street,	6-inch,	1
Wildwood street,	6-inch,	3
Ravine road,	6-inch,	2
Vine street,	6-inch,	1
		19

Hydrants Added.

Cross street,	4
Swanton street,	1
Everett avenue,	3
Wildwood street,	3
Ravine road,	2
Vine street,	1
	14
Reported last year,	241
Total now on the work,	255

Hydrants Replaced.

Washington street,	1
Dix street,	1
Oak street,	2

West Side High Service.

Pipe laid.

High street and to stand pipe,	10-inch,	1288 feet
Arlington street,	8-inch,	1343 feet
Myopia Road,	8-inch,	2002 feet

Arlington street,	6-inch,	520 feet
High street,	6-inch,	632 feet
McCall Road and from Cambridge street to pumping station,	6-inch,	789 feet
		6574

Gates set.

At stand pipe,	10-inch,	1
Arlington street,	8-inch,	2
Myopia Road,	8-inch,	2
High street,	6-inch,	1
Arlington street,	6-inch,	1
At Cambridge street,	6-inch,	1
Near pumping station,	6-inch,	3
McCall Road,	6-inch,	1
Total gates,		12

Near pumping station, one 6-inch check valve.

Hydrants set.

McCall Road,	1
Myopia Road,	1
Arlington street,	2
High street,	2
Total hydrants,	6

Annexed please find tables giving high and low water in reservoirs, rainfall and engineer's report of amount of water pumped for high service.

Respectfully submitted,

W. T. DOTTEN.

Record of High Service Pumping by the Oil Engine and Steam Pump, to Dec. 31, 1903.

One Revolution of Oil Engine Pump = 8.8 United States Gallons. One Revolution of Steam Pump = 4.5 United States Gallons.

	OIL ENGINE.														STEAM PUMP.				
Column 1.	2	3	4	5	6	7	8	9	10	11	12	13	14	15	16	17	18	19	20
Months.	Total No. of days pumping per month.	Average No. of hours pumping per day.	Total number of revolutions of pump per month.	Total gallons of water pumped per month.	Average number of revolutions of pump per day.	Average number of gallons of water pumped.	Average dynamic head in feet per day.	Average vacuum in inches per day.	Average total lift per day.	Total number of gallons of oil used for pumping.	Total amount of oil used for lamps.	Average number of gallons of oil used for pumping per day	Average number of foot pounds of work done by pump per gallon of oil consumed by engine.	Average number of gallons of water pumped per gallon of oil consumed per day.	Total number of days pumping per month.	Total number of revolutions of pump per month.	Total number of gallons of water pumped per month.	Total number of pounds of coal used for pumping.	Total number of cubic feet of wood used for pumping.
		h. m																	
January.....	26	4	240,073	2,112,642.4	9,233.6	81,255.5	120.9	7.33	129.23	200 2	5	7.7	11,373,429	10,552.7	1	2,619	11,785.5		18
February.....	23	4 1	212,329	1,868,495.2	9,231.7	81,228.5	120.3	7.	128.25	179.4	7	7.8	11,140,142	10,543.4	1	3,014	13,563		20
March.....	24	4 22	242,438	2,133,454.5	10,101.6	88,893.9	120.3	5.5	126.55	201.6	6	8.4	11,169,169	10 582.6	1	4,501	20,254.5		25
April.....	25	4 46	273,985	2,411,068.	10,959.4	96,442.7	118.3	5.16	124.16	225	6	9	11,096,194	10,715	1	2,014	9,063		15
May.....	28	7 31	495,518	4,360,558.4	17,697.1	155,734.2	119.4	5.6	125.7	414.4	6	14 8	11,036,487	10,723	1	2,914	13,113		20
June.....	28	5 15	366,024	3,221,011 2	13,072.3	115,036.1	120.6	5.	126.28	305 2	6	10.9	11,024,986	10,553.2	1	2,112	9,504		15
July.....	28	5 2	327,853	2,885,106.4	11,709.	103,039.5	121.2	5.5	127.45	271.6	7	9.7	11,028,359	10,622.6	1	2,743	12,343.5	150	5
August.....	26	4 37	276,504	2,433,235.2	10,634 7	93,585.9	120.4	5.3	126.4	231.4	6	8.9	11,084,946	10,515.3	1	3,216	14,472.	200	5
September.....	26	4 11	251,336	2,211,756.8	9,666.8	85,067.6	120.9	5.5	127.15	210.6	6	8.1	11,136,828	10,502.2	1	2,361	10,624 5	100	10
October.....	27	4 3	252,057	2,218,101.6	9,335 5	82,151.9	121.7	6.5	129.08	213.3	6	7.9	11,108,052	10,399	1	3,246	14,607	200	5
November.....	25	4 17	247,851	2,181,115.2	9,914.1	87.244.6	120.5	6.6	128.	207.5	5	8.3	11,222,113	10,511.4	1	1,116	5,022		15
December.....	25	5 38	327,239	2,879,703.2	13,089.5	115,188.1	119.2	7.	127.15	270	17	10.8	11,312,729	10,665.6	1	2,189	9,850.5	100	8
Totals.....	311		3,513,210	30,916,248.						2930.2	83				12	32,045	144,202.5	750	161
Yearly Average.							120.36	6.	127.17				11,144,453	10,557.2					

Total water pumped with oil and steam—Pumped with oil engine, 30,916,248 gallons; pumped with steam engine, 144,202.5 gallons. Total consumption for the year, 31,060,450.5 gallons. Average consumption per day, 85,097.1 gallons.

Respectfully submitted, WALTER H. DOTTEN, Engineer.

Record of Rainfall in Winchester at North Reservoir.

Year.	Jan.	Feb.	Mar.	April.	May.	June.	July.	Aug.	Sept.	Oct.	Nov.	Dec.	Tot.
1875	3.24	3.62	5.76	4.46	3.89	7.73	3.84	3.50	3.32	5.06	5.62	0.97	51.01
1876	1.625	3.67	8.72	4.37	2.83	1.09	8.675	0.865	4.49	1.905	6.64	2.12	47.00
1877	3.065	0.765	6.72	3.445	3.17	1.69	2.30	5.94	0.39	7.61	7.11	0.89	43.09
1878	5.67	5.72	3.86	5.69	0.69	2.69	3.66	7.57	3.12	4.76	5.61	4.65	53.67
1879	1.82	2.73	3.52	4.645	1.86	3.985	2.385	5.485	1.00	0.765	2.765	3.74	35.30
1880	2.615	4.23	2.49	2.18	2.02	1.49	7.235	3.635	1.425	2.695	1.905	2.50	34.42
1881	6.325	3.05	4.49	1.54	2.595	6.52	2.92	0.57	2.025	1.185	3.145	3.385	37.75
1882	3.93	6.39	2.66	2.13	4.58	2.06	2.77	1.05	8.45	1.45	1.76	2.26	38.89
1883	2.29	3.16	2.17	2.42	3.60	1.62	2.54	0.85	1.44	4.20	1.98	3.36	29.63
1884	5.04	4.97	4.30	3.12	3.00	2.05	3 41	5.07	1.28	2.51	1.98	4.69	41.42
1885	2.29	3.51	1.14	3.33	3.90	2.01	1.80	5.15	1.32	5.60	6.38	2.01	44.11
1886	6.40	7.20	3.72	1.91	2.78	1.56	3.70	3.48	3.04	2.78	4.06	4.99	45.62
1887	4.27	4.81	5.41	4.00	1.66	2.71	6.74	4.76	1.46	3.02	3.16	3.43	45.43
1888	3.80	3.25	4.53	2.82	4.96	2.21	2.26	6.72	7.79	4.73	6.30	4.94	54.31
1889	4.60	3.74	4.00	2.88	4.85	2.11	2.11	5.97	8.20	4.87	6.68	5.12	55.13
1890	2.60	3.39	6.21	2.49	6.41	3.42	2.27	3.56	3.50	8.39	1.41	4.26	47.91
1891	6.32	4.51	5.93	2.73	2.17	4.33	3.02	3.30	2.37	4.53	2.43	3.20	44.86
1892	4.49	3.03	3.76	0.74	4.88	4.26	1.54	4.49	1.61	0.91	4.10	1.10	34.92
1893	2.26	3.36	1.92	3.09	5.18	1.81	1.94	5.91	2.07	3.86	1.85	4.31	37.56
1894	3.23	2.73	0.96	2.60	4.24	0.31	3.14	1.24	1.97	4.93	3.58	4.18	33.11
1895	3.26	0.44	2.58	3.91	3.59	3.89	4.13	5.56	2.56	9.70	6.02	2.64	48.28
1896	1.98	3.81	7.14	1.56	1.89	2.18	2.00	2.32	7.99	3.01	2.51	2.18	38.61
1897	3.95	2.37	3 26	3.20	4.84	5.53	3.34	3.53	2.67	0.34	6.06	3.92	43.01
1898	4.51	3.38	2.17	5.76	4.55	1.64	4.39	8.23	2.30	7.62	6.06	3.89	47.70
1899	3.23	4.00	5.34	1.31	0.93	2.77	2.67	2.23	4.54	1.08	3.27	1.30	32.67
1900	4.61	8.08	4.68	2.00	4.49	2.16	1.87	2.23	2.53	3.00	4.64	2.11	42.40
1901	2.55	1.44	4.83	7.78	6.10	0.95	4.46	3.48	3.60	2.45	2.71	6.53	46.88
1902	2.14	5.28	6.18	4.07	0.58	1.92	2.37	3.43	2.45	4.95	1.19	5.91	40.47
1903	3.31	3.70	5.68	4.14	0.41	9.90	2.25	3.02	1.63	3.65	1.38	2.25	41.32

RECORD OF HIGH AND LOW WATER IN NORTH RESERVOIR SINCE 1875.

Stopped running over at wasteway.	Lowest Point.		Commenced running over.	Below overflow, No. of days.	Days time from lowest point until full again.
	Date.	Amt. below crest of wasteway. Ft. In.			
June 1, 1875 .	October 1	2 1	Feb. 15, 1876	260	138
May 1, 1876 .	November 1	3 2	Jan. 10, 1877	255	71
June 1, 1877 .	October 4	3 10	Dec. 4, 1877	187	61
May 15, 1878 .	October 3	4 10 1-2	Jan. 15, 1879	245	104
June 10, 1879 .	Sept. 17	3 7	Jan. 30, 1880	234	135
June 2, 1880 .	Sept. 28	3 10	Jan. 30, 1881	242	124
May 2, 1881 .	Oct. 30	5 2	Feb. 16, 1882	290	109
June 13, 1882 .	Sept. 2	4 6	April 24, 1883	315	234
May 28, 1883 .	Dec. 18	6 7	Feb. 28, 1884	276	72
May 29, 1884 .	Nov. 23	3 6	Feb. 18, 1885	265	87
June 2, 1885 .	Oct. 13	3 10	Jan. 1, 1886	133	79
May 1, 1886 .	Oct. 27	5 4	Jan. 20, 1887	180	95
May 21, 1887 .	Nov. 15	3 9	Feb. 25, 1888	290	107
June 2, 1888 .	Aug. 28	3 1	Nov. 3, 1888	123	67
May 22, 1889 .	July 20	1 7	Nov. 12, 1890	174	115
June 15, 1890 .	Oct. 12	4 6 1-2	Jan. 18, 1891	218	99
Apr. 22, 1891 .	Dec. 3	7 3	Mar. 19, 1892	331	106
June 20, 1892 .	Jan. 3	5 6	April 3, 1893	287	90
June 1, 1893 .	Dec. 15	6 2	April 10, 1894	313	116
May 2, 1894 .	Oct. 10	7 4	Nov. 15, 1895	116	30
June 4, 1895 .	Oct. 16	3 8 1-2	Jan. 1, 1896	210	77
May 1, 1896 .	Sept. 4	5 3	Jan. 4, 1897	248	122
May 9, 1897 .	Sept. 6	1 6 1-2	Nov. 6, 1897	211	61
June 1, 1898 .	Sept. 20	4 4	Nov. 3, 1898	112	44
May 14, 1899 .	Sept. 25	1 6	Feb. 11, 1900	262	139
May 25, 1900 .	Oct. 31	4 8	Mar. 27, 1901	306	147
June 13, 1901 .	Nov. 23	3 4	Feb. 2, 1902	234	71
May 8, 1902 .	Dec. 1	4 8	Mar. 23, 1903	319	112
May 9, 1903 .	June 7	1 1 1-2	June 24, 1903	46	17
July 9, 1903 .	Dec. 2	2 6			

RECORD OF HIGH AND LOW WATER IN NORTH AND SOUTH RESERVOIRS.

Date.	1900.								1901.								1902.								1903.							
	North.				South.				North.				South.				North.				South.				North.				South.			
	Amount below crest of wasteway.		Amount above crest of wasteway.		Amount below crest of wasteway.		Amount above crest of wasteway.		Amount below crest of wasteway.		Amount above crest of wasteway.		Amount below crest of wasteway.		Amount above crest of wasteway.		Amount below crest of wasteway.		Amount above crest of wasteway.		Amount below crest of wasteway.		Amount above crest of wasteway.		Amount below crest of wasteway.		Amount above crest of wasteway.		Amount below crest of wasteway.		Amount above crest of wasteway.	
	Ft	In	Ft	In	Ft	In	Ft	In	Ft	In	Ft	In	Ft	In	Ft	In	Ft	In	Ft	In	Ft	In	Ft	In	Ft	In	Ft	In	Ft	In	Ft	In
January	1	9					0	1	2	0			4	0			0	4			0	9			3	6½			3	4		
February	0	8					0	1	0	7			3	9			0	1			0	2			2	9½			2	1		
March			0	1			0	1	0	3			3	4					0	1			0	1	1	9			0	6		
April			0	1			0	1			0	1	2	11					0	1			0	1			0	1			0	1½
May			0	1-2			0	1-2			0	1-2	1	3					0	1-2			0	1-4			0	1-2	0	1-2		
June	0	4			0	8					0	1-2			0	1	0	8			0	9			0	11			1	3		
July	1	3			2	1			0	6			0	3			1	8			1	11					0	1-2	0	1		
August	2	5			3	3			1	2			0	11			2	6			2	6			0	10			0	11		
September	3	6			4	1			1	9			1	8			3	2			3	6			1	3			1	5		
October	4	3			4	10			2	3			2	4			4	0			4	1			2	0			2	1		
November	4	8			5	6			2	9			2	11			4	3			4	5			2	4			2	7		
December	3	1			4	6			3	1			3	3			4	8			4	10			2	6			2	8		

WATER REGISTRAR'S REPORT.

Amount water rates committed Jan. 1, 1903,	$9,492.18
Amount water rates, addition of commitments Jan. 1, 1903 to July 1, 1903,	423.28
Amount water rates committed July 1, 1903,	12,328.06
Amount water rates, addition of commitments July 1, 1903 to Jan. 1, 1904,	679.37
	$22,922.89
Formal abatements to the Collector from commitments Jan. 1, 1903 to July 1, 1903,	604.92
Formal abatements to the Collector from commitments July 1, 1903 to Jan. 1, 1904,	867.31
Amount of water rates Jan. 1, 1903 to Jan. 1, 1904,	21,450.66
	$22,922.89
Whole number of services,	1,687
Services added during the year 1903,	46
Services renewed,	27
Meters in use,	59

Respectfully submitted,

CHARLES E. BARRETT,

Water Registrar.

COLLECTOR'S REPORT.

GENERAL TAX.

Dr.

To balance from last year,	$49,382.54
Taxes committed in 1903,	166,083.92
Re-assessed taxes,	173.60
Interest,	1,124.52
	$216,764.58

Cr.

By paid Town Treasurer,	$160,294.64
By taxes abated by Assessors,	2,865.88
By uncollected taxes, Dec. 31, 1903,	53,604.06
	$216,764.58

SEWER ASSESSMENTS.

Dr.

To uncollected assessments, Dec. 31, 1903,		$6,071.81
To committed in 1903, by Commissioners,		3,754.18
To interest,		225.17
To fifth apportionment of 1898,	$37.47	
To fourth apportionment of 1899,	126.99	
To third apportionment of 1900,	113.28	
To second apportionment of 1901,	168.16	
To first apportionment of 1902,	138.63	
		$10,051.16

Cr.

By paid Town Treasurer,		$3,770.48
By sixth to tenth, inclusive, apportionment of 1898, in hands of Assessors,	$68.12	
By fifth to tenth, inclusive, apportionment of 1899, in hands of Assessors,	457.35	
By fourth to tenth, inclusive, apportionment of 1900, in hands of Assessors,	590.04	
By third to tenth, inclusive, apportionment of 1901, in hands of Assessors,	752.86	
By second to tenth, inclusive, apportionment of 1902, in hands of Assessors,	473.72	
By first to tenth, inclusive, apportionment of 1903, in hands of Assessors,	1,240.23	
		3,582.32
By uncollected assessments, Dec. 31, 1903,		$2,698.36
		$10,051.16

WATER RATES.

Dr.

To balance from last year,		$212.59
To commitment from Jan. 1 to July 1, 1903,	$9,492.18	
To additional commitments from Jan. 1 to July 1, 1903,	423.28	
		$9,915.46
To commitment July 1, 1903 to Jan. 1, 1904,	$12,328.06	
To additional commitment July 1, 1903 to Jan. 1, 1904,	679.37	
		$13,007.43
		$23,135.48

Cr.

By paid Town Treasurer, Jan. 1 to July 1, 1903,	$9,377.89	
By paid Town Treasurer, July 1 to Jan. 1, 1904,	12,133.86	
		$21,511.75
By abatements from Jan. 1 to July 1, 1903,	$603.92	
By abatements from July 1 to Jan. 1, 1904,	868.31	
		$1,472.23
By uncollected water rates, Dec. 31, 1903,		151.50
		$23,135.48

SIDEWALK ASSESSMENT.

Dr.

To balance from last year,	$75.71
To Interest,	1.28
	$76.99

Cr.

By paid Town Treasurer,	$76.99

NON-RESIDENT BANK TAX.

Dr.

To tax committed in 1903,	$272.16

Cr.

By paid Town Treasurer,	$272.16

EXCISE TAX.

Dr.

To tax committed in 1903,	$1,168.20

Cr.

By paid Town Treasurer,	$1,168.20

AARON C. BELL.
Collector of Taxes.

Winchester, Dec. 31, 1903.

TREASURER'S REPORT.

THOMAS S. SPURR, TREASURER,
in account with the TOWN OF WINCHESTER.

DR.

1903.				
Jan.	1.	Balance of cash on hand,		$42,317.45
		To notes payable:		
	5.	High School note sold Winchester Savings Bank 5 %,	$5,000.00	
May	27.	High School bonds sold Blake Bros. & Co., 3½ %, at 100.08, due $4,000 each year, Oct. 1, 1904-1916,	$52,000.00	
July	14.	Water bonds sold Geo. A. Fernald & Co., 3½ %, at par, due $1,000 each year June 1, 1918-1927,	10,000.00	
Sept.	15.	Anticipation of tax note sold Old Colony Trust Co., 5%,	15,000.00	
Oct.	5.	High school note sold Winchester Co-operative bank, 5 %,	10,000.00	
	16.	High School note sold Winchester Savings bank, 5 %,	10,000.00	
	24.	Water bonds sold Geo. A. Fernald & Co., 3½ %, at par, due $1,000 each year June 1, 1908-1917 inc.,	10,000.00	

Oct.	31.	Water bonds sold Geo. A. Fernald & Co., 3½ %, at par, due $3,000 each year Nov. 1, 1921-1922,	$6,000.00	
Nov.	4.	High School note sold Winchester Savings bank, 5 %,	10,000.00	
				$128,000.00
Mar.	22.	Com. of Mass., Corporation tax,	527.88	
Dec.	10.	Com. of Mass., Corporation tax,	16,507.84	
				$17,035.72
		Com. of Mass., Bank tax,	3,685.78	
		A. C. Bell, Coll. Bank tax,	272.16	
				$3,957.94
		Com. of Mass., State aid,		608.00
		Com. of Mass., St. Railway tax,		1,152.40
	31.	Highways and bridges, account,		2,810.92
		Poor account,		1,215.45
		Premium on High School bonds,		41.60
		Incidentals account,		523.82
		Town Hall account,		839.00
		Z. Symmes fund,		265.00
		Police account,		292.00
		School account,		126.48
		Cemetery fund account,		390.00
		Cemetery construction account,		395.00
		Cemetery maintenance account,		2,641.08
		Permanent Cemetery fund,		
		Income,	959.48	
		Receipts,	1,100.00	
				2,059.48
		Water construction account,		886.58
		Library account,		883.98
		Shade tree account,		54.12
		Interest account,		1,081.92
		Sewer account,		5,570.08
		Fire department account,		22.90
		Board of Health account,		106.79

Dec.	31.	Watering streets account,	$179.15
		Wm. P. Winchester fund, interest,	34.29
		Overseers of the Poor, Fletcher fund income,	2,289.93
		Aaron C. Bell, collector,	
		Taxes,	160,294.64
		Water rates,	21,511.75
		Sewer assessments,	3,770.48
		Sidewalk assessments,	76.99
		Excise tax, street railroads,	1,168.20
		(Total receipts $360,285.69).	$402,603.14

Cr.

1903.				
		By notes payable:		
April	27.	High School notes,	$10,000.00	
July	1.	Water bonds,	8,000.00	
Oct.	17.	Water bonds,	10,000.00	
	20.	Water bonds,	5,000.00	
Dec.	1.	School bonds,	6,500.00	
		Highway bonds,	2,000.00	
				$41,500.00
Nov.	10.	Anticipation of tax note,		15,000.00
		Interest:		
Dec.	31.	On town debt due current year,	4,644.55	
		On sewer debt due current year,	3,980.00	
		On sewer debt due previous year,	20.00	
		On public play ground debt due current year,	2,500.00	
		On water debt due current year,	12,285.00	
		On water debt due previous year,	200.00	
		On anticipation of tax note,	140.00	
		On Met. Park loan,	2,579.90	
		On Boulevards loan,	373.61	
		On Met. sewer loan,	3,765.49	
		On permanent cemetery funds,	959.48	

Dec. 81.	On Winchester cemetery fund,	$70.97	
	On Wm. P. Winchester fund,	34.29	
			$31,553.29

Commonwealth of Massachusetts:

State tax,	$7,350.00
Bank tax,	269.43
Met. Park sinking fund,	1,461.91
Cost of maintenance—parks,	1,421.08
Cost of maintenance—boulevards,	402.61
Cost of maintenance—Nantasket,	161.86
Repairs of State highways,	97.60
Met. sewer loan, sinking fund,	1,175.80
Met. sewer, cost of maintenance,	2,130.26
County of Middlesex, County tax,	9,627.91
Z. Symmes fund, money deposited,	250.00
Selectmen's warrants,	237,390.57
Balance cash on hand,	52,810.82
	$402,603.14

(Total disbursement $349,792.32).

THOMAS S. SPURR,
Treasurer Town of Winchester.

WINCHESTER, Dec. 31, 1903.

I have examined the accounts of Thomas S. Spurr, Treasurer of the Town of Winchester, for the year 1903, and find them correct agreeing with the Auditor's books, and a balance in the treasury of fifty-two thousand eight hundred ten dollars and eighty-two cents ($52,810.82).

WM. H. HERRICK,
Town Auditor.

Z. SYMMES FUND.

1903.			
Jan. 1.	Balance,		$4,266.63
Dec. 31.	Received for rents, etc.,		265.00
	Winchester Savings Bank, interest,		56.00
	Suffolk Savings Bank, interest,		40.15
	Warren Institution for Savings, interest,		30.30
	Provident Institution for Savings, interest,		18.56
			$4,676.64

CONTRA.

Paid on Selectmen's warrants,		14.08
Balance,		
Winchester Savings bank,	1,657.39	
Suffolk Savings bank,	1,177.98	
Warren Institution for Savings,	889.03	
Provident Institution for Savings,	937.21	
Cash in treasury,	.95	
		4,662.56
		$4,676.64

THOMAS S. SPURR,
Treasurer.

ASA FLETCHER FUND.

1903.		
Dec. 31.	Principal uninvested,	$92.40

CLASS OF SECURITY IN FUND AT THIS DATE.

	Par Value.
Town of Winchester, Water Bond No. 83,	$1,000.00
Town of Winchester, Water Bond No. 135,	1,000.00
Winchester Savings Bank Book 4711,	1,000.00
50 shares Nashua & Lowell R. R. stock,	5,000.00
100 shares Old Colony R. R. stock,	10,000.00
10 shares Boston & Albany R. R. stock,	1,000.00
35 shares Boston & Maine R. R. pref. stock,	3,500.00
4 first mortgage notes,	14,500.00

ASA FLETCHER FUND, INCOME ACCOUNT.

1903.			
Dec. 31.	Received from the sundry investments as reported in detail to the trustees,		$2,299.93
	Paid from same :		
	Boston Safe Deposit & Trust Co., rent of safe,	$10.00	
	Bal'ce paid to Overseers of Poor,	2,289.93	
			$2,299.93

THOMAS S. SPURR,

Treasurer.

WINCHESTER, Dec. 31, 1903.

NANCY S. HOWE LIBRARY FUND.

1903.				
Jan.	1.	Balance,		$1,000.00
Dec.		Received interest,		35.30
		Paid library account,	$35.30	
Dec.	31.	Balance in Winchester Savings bank,	1,000.00	
			$1,035.30	$1,035.30

FRANK W. DANIEL'S FUND.

1903.				
Jan.	1.	Balance,		$500.00
Dec.		Received interest,		17.64
		Paid library account,	17.64	
Dec.	31.	Balance in Winchester Savings bank,	500.00	
			$517.64	$517.64

THOMAS S. SPURR,

Treasurer.

WINCHESTER, Dec. 31, 1903.

It has been customary in this town for the Treasurer to make only a report of figures, but the year just passed has been a somewhat extraordinary one as regards the money situation, and it seems proper to say a word in regard to it.

The town voted to issue $110,000.00 in school bonds bearing interest at 3½ per cent. In June I sold $52,000.00 of these at a slight premium and reserved the balance for future sale, hoping for a better market. In August 3½ per cent bonds could not be sold at par and there was only one of two alternatives, either to call a town meeting and ask the town to raise the rate of interest to 4% or to borrow money by temporary loan in anticipation of selling the bonds already authorized.

After consultation with many citizens of the town on the last proposition, I advised with the Selectmen strongly recommending the latter course, which was assented to by them.

Many municipalities issued at that time 4 per cent. bonds which sold at a very slight figure above par. If the town of Winchester had sold this issue at 4 per cent it would have bound the town to this payment for an average of 24 years. The bonds have now been sold and the net gain to the town by the course adopted was about $6,900.00, not taking into consideration the financial standing gained by keeping the rate of interest on the bonds at the lowest possible figure.

The indebtedness of the town is now very large and I ask the careful reflection of the citizens on matters or projects calling for the borrowing of money.

If we can defer all bond issues for five years the debt of the town will be materially reduced, a healthy financial condition shown and a comfortable tax rate assured.

Respectfully submitted,

THOMAS S. SPURR,

Treasurer.

WINCHESTER, Dec. 31, 1903.

REPORT OF THE BOARD OF HEALTH

For the Year Ending Dec. 31, 1903.

The first meeting of the board after the spring election was held March 13, at which meeting our organization was effected by the choice of Dr. B. T. Church for chairman and Mr. James Hinds for secretary for the ensuing year.

Regular meetings have been held each month, and special meetings from time to time as occasion required. The business, taken as a whole, coming before the board at its meetings has been of ordinary character. Investigation has been made of all complaints arising from overflowing cesspools and neglected outhouses, and whenever these complaints have been judged to be well founded, such action has been taken by this board as would cause the abatement of all such nuisances. One case of this kind which the board considered of special importance was caused by the overflowing of a number of cesspools on the property of Niles Bros., on Glen road, near its junction with Cambridge street. These cesspools were placed in low, springy ground, and were useless for the purpose for which they were intended. The board recognizing the importance of remedying these conditions which were a menace to the health of the people in the neighborhood, voted to ask the Sewer Commissioners to lay a sewer to care for the drainage of the houses in question. After several meetings with the Sewer Commissioners, a sewer was finally laid in Glen road and the houses connected and the cesspools filled with clean material, thereby making conditions perfectly healthful so far as house drainage is concerned. A systematic house to house inspection has been commenced to ascertain the condition of the sanitary arrangements of houses in those sections of town where sewers have not yet been laid. This inspection has not

been completed but enough has been learned to show the need of sewers which this board hopes to see laid in the near future. Many houses exist in town with no adequate sanitary arrangements, in many cases having no cesspools, the house drainage being allowed to run out upon the surface of the ground. Outhouses are neglected and are a constant source of annoyance to persons living in the immediate neighborhood. The owners of many of these houses are frequently unable to bear the expense of installing the necessary plumbing and making sewer connections, but, by taking advantage of an act of the legislature of the year 1899, whereby property owners may have the cost of their sewer connections apportioned into three or five parts, and a part paid each year for three or five years, the expense of putting these houses in good sanitary condition will be more easily borne and a permanent benefit result.

Garbage Collection.

Complaints are frequently made to the board by citizens living in all sections of our town of neglect on the part of the contractor to properly collect the garbage, and the board is unanimous in the opinion that the time has arrived when the town must do this work with its own employees. In this way and no other can a satisfactory service be secured. It would mean an extra expense the first year for a satisfactory equipment, but after that time the expense to the town for collection would be about the same as now. The benefit derived would be felt by every person interested and the board would be relieved of a constant source of annoyance. We believe that the support of our citizens will be heartily given us when this matter is presented at the town meeting.

The general health of the town has been above the average, with a few more deaths than were recorded last year, (the recorded mortality of which was remarkably low,) but less than many preceeding years. Contagious diseases, with the exception of measles, have been few and mild. No cases of small pox have appeared although this disease gave us some anxiety a year ago. The Superintendent of Schools and the teachers have been very strict in enforcing the

filing of vaccination certificates before allowing pupils to be admitted to the public schools, and we feel that our system of fumigation is more thorough and effective than it is in many of our neighboring cities and towns. The appended tables show the record of contagious diseases and the record of deaths and their causes.

In the matter of contagious diseases the board has ordered that where isolation could be readily obtained the wage earner should be allowed to continue at work, but where isolation could not be had the wage earner must board or live elsewhere or be quarantined. In all cases of tuberculosis the board has ordered that the attending physician report such cases to this board and that all houses where deaths have occurred from the above cause must be fumigated by the board.

The need of a more thorough cleaning of all school houses has been felt and an order has been given to the effect that school houses must be fumigated and cleaned before the opening of the buildings after the long summer vacation.

The sanitary conditions existing at the Highland school are unsafe, unhealthful and highly reprehensible. The attention of the School Board was called to this matter last summer and an order given to have matters remedied by improving present conditions and making the necessary sewer connections. The School Committee were unable through lack of funds to comply with the order of this board and in December a town meeting was called for the purpose of raising money to enable the school authorities to comply with the order of this board. The meeting developed the sentiment that the season of the year was inopportune for the work and that it was not expedient to spend any considerable amount upon a building such as the Highland school building and the appropriation was refused. The conditions still exist however, and must be remedied in order to avoid ever present dangers.

NUMBER OF DEATHS AND CAUSES FOR THE YEAR ENDING DECEMBER 31, 1903.

CAUSES OF DEATH.	January.	February.	March.	April.	May.	June.	July.	August.	September	October.	November.	December.	Total.
Apoplexy	1	1	1			1		1			2	2	9
Anaemia			1										1
Arteriosclerosis					1								1
Bronchitis	1			1		1			1		2		6
Cancer		1			1				1	2		2	7
Congestion of Lungs		1											1
Congenital												1	1
Cholera Infantum								1	2				3
Debility			1										1
Dysentery								1					1
Exhaustion									1		1		2
Grippe						1							1
Heart Disease	1	1	3	2		2		1	1		1		12
Influenza	1												1
Laryngical Stenosis											1		1
Marasmus							1			2			3
Membranous Croup					1								1
Menengitis		2			1	1				1			5
Nephritis	1				1		1				1		4
Premature Birth								1					1
Pneumonia		1	2	1	1								5
Peritonitis						1	1						2
Phthisis				2				1		2			5
Placenta Praevia					1								1
Purpura					1		1						2
Tubercular Laryngitis						1							1
Unknown, C. S.		1											1
	5	8	8	6	8	8	4	6	6	7	8	5	78
Still Born	1	1	1		2		2			2		1	10
	6	9	9	6	10	8	6	6	6	9	8	6	89

The following table is the record of contagious diseases for the year ending December 31st, 1903.

Name of Disease.	January.	February.	March.	April.	May.	June.	July.	August.	September.	October.	November.	December.	Total for yr.	Deaths.
Diphtheria . .	3				1	5	2					4	15	
Measles . .	4	38	24	13	29	58	18	2					186	
Membranous Croup														
Scarlet Fever .	2	1				2	3	1	1	3	7	6	26	
Typhoid Fever .	2								1			2	5	
Totals . .	11	39	24	13	30	65	23	3	2	3	7	11	232	

The duties of Inspector of Plumbing have been performed by Mr. J. S. Cassidy during the year just passed. The following summary shows the work done by plumbers within the limits of Winchester in 1903.

Applications for sewer connections,	93
Permits issued for plumbing,	129
New buildings in which plumbing was installed,	28
Old buildings in which plumbing was installed,	111

Plumbing fixtures installed as follows:

New buildings.		Old buildings.
76	Water closets,	63
36	Baths,	32
39	Sinks,	38
71	Lavatories,	32
27	Wash trays,	21
3	Urinals,	1

Fixtures retrapped or reset:

Water closets,	5
Baths,	4
Sinks,	26
Lavatories,	5
Wash trays,	4

The sum of $2,000.00 together with the unexpended balance from last year will be required to meet the expenses of this department for the ensuing year. An additional sum of $500.00 will be necessary if the town adopts the policy of assisting property owners in connecting their houses with the public sewers.

DR. BENJ. T. CHURCH,
JAMES HINDS,
DR. J. I. FRENCH.

Report of Registrars of Voters for Year 1903.

Whole number assessed polls,	2,057
Whole number of registered voters Jan. 1, 1903,	1,496
Number stricken from the list during 1903,	139
Names added during year 1903,	135
Number women registered,	66
Total number of voters Jan. 1, 1904,	1,492
Decrease in number of voters,	4

GEORGE H. CARTER,

Clerk for Registrars of Voters.

REPORT OF FIRE ENGINEERS.

The report of the Fire Department for the year ending December 31st, 1903, is as follows:

Total number of alarms answered,	47
Number of bell alarms,	21
Number of telephone and still alarms,	26
Number of fires extinguished by members without alarms,	2
The amount of property endangered was	$113,346.00
The insurance on same,	75,755.00
The loss,	37,069.00
The insurance paid,	36,739.00

During the past year the department had two of the largest fires that have occurred for a number of years, and only by hard work was a much larger loss prevented.

At the Bacons Mill fire the department was handicapped by a shortage of water, and the department was assisted by an engine and hose wagon sent from Medford, which undoubtedly prevented a much larger loss.

July 5th assistance was asked from Stoneham and the engine, hose 3 and fifteen men were sent, arriving there in twenty-five minutes after receiving the call. The department worked three hours and was then relieved from duty.

The force of the department consists of three engineers, five permanent and twenty-eight call men, and five substitutes; total forty-one men.

The apparatus consists of one second size steam fire engine, weight 7900; one hook and ladder truck, weight 6100; two (2)

horse hose wagons, weight 3300 and 3900; one exercise wagon; one old hook and ladder truck, and two (2) horse hose pungs. All excepting the old hook and ladder being in first class condition. The two hose carriages were repainted and varnished and put in first class condition.

The engine was rebuilt at an expense of $3000.00 and was received from the shop on September 9th, and on September 12th an exhibition trial was given by the builders on Manchester field, which proved satisfactory, and it was accepted and placed in commission, and in less than one week it more than proved its worth at the fire at Bacons Mills. The engine weighs nearly 500 lbs. more than the old one, and is much too heavy for two horses. Three horses should be attached to an engine of this size and the same should be done as soon as possible. The balance of $226.00 on engine account unexpended, we recommend to be transferred to the Fire Department account.

There are seven sets of double harnesses in the department; four for the apparatus and three for watering streets, all in good condition.

There are eight horses in the department all of which at the present time are in good condition.

The department has 4200 feet of 2½ inch cotton, rubber lined hose, most all of which is in first class condition, but the coming year 500 feet at least should be purchased.

The fire alarm has been kept in first class condition by testing boxes monthly and attending to a few slight repairs on old wire and cross arms. Two new boxes have been added the past year: box 58, corner of Calumet road and Oxford street, and box 66, between Prospect and Herrick streets. We have about 20 miles of wire; forty-one boxes, five of which are private; one 8 in. steam gong and striker; one tower bell and striker; one 18 in. and one 15 in. engine house gong; four small tappers, two tape registers and a storage battery complete with circuit repeater.

The permanent men with the horses of the Department have watered the principal streets within one half mile from the engine

house the past summer. In years past they have watered one mile from the stations which was thought to be too far for them to go, as the nearer they are to the stations the quicker they can respond to alarms. Two pieces of apparatus are always in readiness when others are watering the streets.

In regard to the fire stations, the central station remains in the same condition as last year, no repairs having been made, and one only needs to visit the station to see the urgent need of a new station in a better location, and it is sincerely hoped that the citizens will press the matter of building a new central station at the earliest possible moment, or as soon as the finances of the town will admit.

Hose No. 3 house is in good condition with the exception that it should be painted to preserve it, also a loft built over the horses for hay and grain, as the hay is now kept in the basement and gets damp, and we ask that a small appropriation be made for these necessary repairs.

Valuation of Property.

6975 feet land Winchester Place,	$2,092.50	
Engine house,	3,000.00	
		$5,092.50
4080 square feet land Swanton street,	$510.00	
Engine house,	1,500.00	
		$2,010.00
Fire alarm System,		4,500.00
Apparatus,		8,000.00
Horses (eight),		1,400.00
Harnesses,		500.00
Fire hose,		1,200.00
Fire tools,		200.00
Furniture (household),	$175.00	
Furniture (stable),	75.00	
		$250.00

Fire hats, coats and badges,	$100.00
Tools,	25.00
	$23,277.50
Balance Jan. 1, 1903,	$1,857.01
Appropriation,	7,500.00
Balance from Forest fire account,	66.83
Appropriation for engine,	3,200.00
Proceeds old hose and pung,	27.90
	$12,651.74
Expended,	10,617.18
Balance Dec. 31, 1903,	$2,034.56

Recommended the Coming Year.

Pay roll permanent men,	$3,848.00
Pay roll call men,	1,400.00
Pay roll engineer and clerk,	200.00
Fire alarm system,	400.00
Light, heating and telephone,	400.00
Incidentals,	600.00
Feeding,	1,040.00
Shoeing,	175.00
	$8,063.00

Special Appropriations.

Repairing Hose 3 house,	$500.00
New hose,	300.00
	$800.00

Unpaid Bills Jan. 1, 1904.

C. H. Symmes,	$62.89
E. B. Badger & Sons Co.,	49.42
The Dinsmore stable and forge,	27.68

Mrs. P. DeCourcy,	$16.50
Arlington Gas Co.,	14.15
Robt. W. Dow,	8.60
Mrs. F. M. Nowell,	7.50
W. H. Broderick,	6.00
E. A. Holbrook,	5.95
Kelley & Hawes Co.,	5.15
Chas. A. Claflin & Co.,	3.06
C. Foster,	3.00
J. W. Sweeney,	.70
Chas. E. Sanderson Co.,	.50
J. W. Bush,	.45
Blanchard, Kendall Co.,	.40
Theo. P. Wilson,	.30
Jas. F. O'Connors,	.25
A. B. Mills,	.25
	$212.75

In conclusion we wish to compliment the members of the Department for their prompt response to alarms of fire and interest taken in the Department. We also wish to thank the other departments for favors received, especially the Highway and Police departments.

Respectfully submitted,

IRVING L. SYMMES,
JAMES J. FITZGERALD,
D. B. BADGER,
Board of Fire Engineers.

FORTY-FOURTH ANNUAL REPORT

OF THE

Trustees of Public Library

—OF—

WINCHESTER, MASS.

FOR THE

YEAR ENDING DECEMBER 31, 1903.

MARLBOROUGH, MASS.:
THE ESTABROOK PRESS, PRINTERS AND BINDERS, FRYE BLOCK.
1904.

Forty-fourth Annual Report of the Trustees of the Public Library.

The Trustees respectfully submit the following report for the year ending Dec. 31, 1903:

We have been able to add only 536 volumes to the library this year, having to meet a shortage from 1902, but equal care has been used in their selection.

The Book Lovers Library, Tabard Inn and the Local Circulating Library supply the immediate demand for the popular novel and have allowed us to expend larger amounts in the non-fiction class, thus making the collection more valuable for consultation and supplemental to the work of the public schools.

The income of the Nancy S. Howe Fund has been applied to the purchase of the tenth edition of Encyclopaedia Britannica.

We have given the public school teachers, when requested, Topical lists of our collection and called attention to special dates by books and pictures.

In the early spring we had a collection of Nature books and the anniversaries of April 19th, and June 17th were similarly noticed. This work we hope to extend in the future.

We must call the attention of the town to our small income applicable to the purchase of books. Our expenses are carefully scrutinized but must increase as the library grows larger and becomes of more value to the community. The original plan for the library contemplated a double story for books, but this idea was never carried out. An imperative need is for more stack room; many valuable reports and other publications being in storage rooms, practically useless for consultation.

The Trustees therefore ask for an appropriation of $2,000, and the amount of the dog licenses.

Receipts.

Appropriation,	$1,500.00
Received from dog licenses,	657.79
Received from fines and sale of catalogues,	171.00
Income from Nancy S. Howe fund,	35.30
Income from Frank W. Daniels fund,	17.64
Sundry,	2.25
	$2,383.98

Expenditures.

Fiction,	$300.98	
Non-Fiction,	460.94	
Periodicals,	238.55	
Pay roll,	878.46	
Binding,	213.83	
Printing,	38.50	
Express,	16.00	
Incidentals,	205.04	
		$2,352.30
Balance on hand,		31.68
		$2,383.98

The David N. Skillings Fund.

Amount of fund Jan. 1, 1903 on deposit in the Winchester Savings bank,	$470.85
Interest for 1903,	16.60
	$487.45

Exhibitions of Photographs Loaned by the Library Art Club, 1903.

City of York, England,	Jan. 1–17
Munich,	Feb. 10–28
Egypt,	Mar. 23–April 11
Alaska,	April 27–May 16
California,	May 18–June 6
Perugia,	Oct. 20–Nov. 7
Salisbury,	Nov. 16–Dec. 5
Photographs loaned by Winchester Amateurs,	Dec. 7–31

Periodicals Added During 1903.

Collier's Weekly,
Everybody's Magazine,
McClure's Magazine,
Perry Magazine,
The Rudder,
World's Work.

Statistics 1903.

Volumes belonging to the library,	15,661
Volumes added during the year,	536
Public Documents,	1,280
Volumes lost during the year,	3
Volumes loaned,	40,274
Volumes of fiction loaned,	19,581
Volumes of juveniles loaned,	10,092
Volumes of non-fiction loaned,	10,601
Largest number loaned in one month—January,	4,139
Largest number loaned in one day—December 19th,	320
Cards in use,	2,422
Teachers cards in use,	33
Overdue notices mailed to borrowers,	205
Overdue notices served by police department,	26

Gifts.

	BOOKS.	PAMPHLETS.
Dr. Albert F. Blaisdell,	5	
Hon. Leonard D. Carver, Augusta, Me.,	5	
Miss Anna Clark,	3	
Mr. George W. Davenport,	3	
Capt. A. A. Folsom, Boston,	1	1
Mr. Irving T. Guild,	1	
Mr. Alfred S. Hall,	1	
Harper Bros., New York,	1	
Mr. A. Barton Hepburn, New York,	1	
Mr. Theodore C. Hurd,	1	
Hon. Samuel W. McCall,	150 Pub. Doc.	
Mr. N. M. Nichols,	1	
Mr. Albert E. Pillsbury, Boston,	1	
Mr. Benjamin F. Redfern,	2	
Mr. W. C. Reed, Belmont,		1
Rev. John W. Suter,		4
American Academy of Political and Social Science, Philadelphia, Pa.,	2	
City of Fitchburg,	1	
Tufts College,		52
Public libraries of,		
Belmont,		1
Boston,		13
Braddock, Pa.,		1
Brookline,		3
Cambridge,		12
Concord,		1
Danvers,		1
Erie, Pa.,		1
Haverhill,	1	3
Lawrence,		1
Lowell,		5
Lynn,		12
Malden,		1

Niagara, N. Y.,		5
New York, N. Y.,		1
Peabody,		1
Scranton, Pa.,	1	
Somerville,		1
Springfield,		12
Waltham,		12
Weymouth,		1

TRUSTEES TO BE ELECTED.

The term of Arthur E. Whitney expires by limitation March 1, 1904, and it will be necessary to choose his successor. Mr. Whitney is not a candidate for re-election. George W. Davenport having removed from the town has tendered his resignation to take effect March 1, 1904, and it will be, therefore, necessary to elect a Trustees to fill the vacancy caused by Mr. Davenport's resignation.

G. H. EUSTIS,
GEO. W. DAVENPORT,
ARTHUR E. WHITNEY,
Trustees of Town Library.

Winchester, Dec. 31, 1903.

REPORT OF INSPECTOR OF ANIMALS.

WINCHESTER, MASS., Dec. 31, 1903.

To the Honorable Board of Selectmen:

GENTLEMEN :—I have made my inspection of animals for the year 1903. In the month of May the U. S. cattle inspector with myself visited all the cattle in the town and found them free from the foot and mouth disease. Only three cases of contagious disease were found during the year, one case of tuberculosis in a cow which was ordered killed by the State Board of Agriculture and was killed in the presence of a veterinary from the state board. Two cases of glanders were found in horses which were killed in my presence by order of the state board. After the horses were disposed of I ordered all of the watering places thoroughly cleansed, which was carefully done under the supervision of Supt. Dotten of the Water Dept.

It is the duty of any person knowing of, or suspecting the presence of any contagious disease in any species of domestic animals, to report it at once in writing to the Chief of the Cattle Bureau, State House, Boston, or to the inspector of animals in the town.

Horses with a chronic dirty sticky discharge from the nose or with sores on the legs having a tendancy not to heal or to break out again if they do heal are to be especially looked upon as objects of suspicion.

About 250 cattle were shipped to this town during the year, all of them tested satisfactorily to the State Board of Agriculture.

Respectfully,

JOHN W. HEMINGWAY,
Inspector of Animals.

Report of Board of Park Commissioners.

During the year just passed the experiment of setting out shrubs along the main path on the common has been tried with very satisfactory results. The original object, the protection of the turf bordering the path, has been attained by the use of these shrubs, and, in addition, there has been a distinct gain to the beauty and attractiveness of the whole common.

Two new plots have been rescued from neglect and put in condition, with funds from this year's appropriation—one at the corner of Church and Cambridge streets and the other at the junction of Cambridge street and Everett avenue. The improvement in each instance seems to justify the expenditure.

Certain reasons why the Town should consider seriously taking over the control and management of Manchester Field are so obvious as hardly to require further mention in these reports. The play ground has now proved its usefulness, and Winchester is rarely fortunate in having such recreation facilities as it affords within its borders. It is, however, a state reservation, open as such to all citizens of the state. From this it follows that games and sports obnoxious on account of the conduct of the participants therein are possible at any time, because the Park Police are hardly to be expected to exercise such careful supervision over its use as would the town. The Metropolitan Park Commission is ready to turn over the field to the town at any time. To care for it, police it, and regulate its use might cost seven hundred to one thousand dollars per year, the larger sum allowing, perhaps, something for permanent improvements each year. This board considers that such an expenditure would be an enlightened one, if the town can afford to make it.

The balance remaining to our credit is $85.68. We have in mind the setting out of more shrubs on the common paths, and the new plots in various parts of the town will require continued attention. For the coming year we ask for an appropriation of $350.

EDMUND H. GARRETT,
PRESTON POND,
JAMES F. DORSEY,
Park Commissioners.

Winchester, December 31, 1903.

REPORT OF BURIAL AGENT.

WINCHESTER, Dec. 31, 1903.

To the Board of Selectmen:

GENTLEMEN:—I respectfully submit the following report. Your burial agent of deceased soldiers and sailors is happy to report no deaths in his department this year.

I am sincerely yours,

EDWIN ROBINSON.

FOURTEENTH ANNUAL REPORT

OF THE

Cemetery Commissioners

—OF—

WINCHESTER, MASS.

FOR THE

YEAR ENDING DECEMBER 31, 1903.

MARLBOROUGH, MASS.:
THE ESTABROOK PRESS, PRINTERS AND BINDERS, FRYE BLOCK.
1904.

REPORT OF CEMETERY COMMISSIONERS.

WINCHESTER, Dec. 31, 1903.

Another year has nearly closed and the Cemetery Commissioners find that their work is increasing as the years pass, and each member of the board has taken a great deal of interest and pride in maintaining as high a standard in their work as they can with the means at their command.

During the year the town purchased of Mr. Twombly between three and four acres of land bordering on the westerly border and added it to the cemetery property, at a cost of twenty-five hundred dollars, and the said Mr. Twombly released to the town the restrictions on a former purchase which gives to the cemetery some very desirable lots for burial purposes bordering on the old westerly line. We are convinced that the restrictions released on the older purchase will in the near future repay for the outlay for the new, by the sale of lots. The newly acquired property is restricted by vote of the town so that it cannot be used for burial purposes.

On November 1st one of our most valued and esteemed members, Mr. Joseph J. Todd, died and his place has been filled by a convention formed by the Board of Selectmen and Cemetery Commissioners, by the election of Mr. James H. Dwinell, who was elected to the vacancy during the balance of the town year.

During the year we have moved the wire fence from the westerly border, a portion of which we placed upon the line bordering on the land of Mr. Parker Fletcher and I. S. Palmer, and the balance upon the northerly and westerly line of the recent purchase.

We have graded and seeded a portion of this new purchase bordering on Willow street, near main entrance.

The water closet has been moved about two hundred feet west of its former site and a new path constructed leading to the same, and shrubbery planted to conceal it as much as possible.

Two hundred feet of new water pipe have been laid during the year. A part of Birch avenue has been graded and thirteen new lots laid out on the same avenue. Several trees and shrubs have been set out between lots.

Eighteen new foundations for head stones and monuments constructed during the season and ten lots under perpetual care have been regraded and seeded, and all head stones and monuments on perpetual care lots have been cleansed.

We have made but little headway against the ravages of the Gypsy and Brown tailed moths and feel that if we are to protect our trees from these pests that the town should make a special appropriation for that purpose.

There is due for care of lots and other items thirty dollars, and there are unpaid bills for salary and sundries, amounting to about two hundred dollars.

Estimate of the value of Wildwood Cemetery.

Seventeen acres of improved land and twenty-six and one-half acres of unimproved land, total of forty acres,	$27,500.00
Receiving tomb,	2,800.00
Stable and tool house, waiting room and water closet,	1,000.00
	$31,300.00
Tools,	$225.00
Horse, cart, harness, etc.,	200.00
Hay and grain on hand,	15.00
	$440.00

For detailed financial statement, see Auditor's report.

CEMETERY STATISTICS FOR YEAR 1903.

Mortuary.

Number of males interred,	27
Number of females interred,	24
Number of stillborn,	6
Whole number of interments,	57

Lots Sold During the Year.

Grave 26, No. 1047.	Blanch Powell,	$10.00
Grave 27, No. 1047.	Edward F. Parmelee,	10.00
Grave 28, No. 1047.	Sidney G. Whidden,	10.00
Grave 29, No. 1046.	Betty Powell,	10.00
Grave 30, No. 1046.	Fred W. Smith,	10.00
Grave 11, No. 77.	Finlay Proctor,	10.00
Grave 31, No. 1046.	Wm. A. Bowles,	10.00
Grave 32, No. 1046.	Edward F. Parmelee,	10.00
Grave 33, No. 1046.	Wm. H. Thorne,	10.00
Grave 34, No. 1046.	Oliver Barksdale,	10.00
Grave 35, No. 1046.	Arthur V. Rogers,	10.00
Grave 36, No. 1047.	Louise Lindstrom,	10.00
Grave 37, No. 1047.	John N. Polly,	10.00
Grave 38, No. 1047.	John Nelson,	10.00
E. half No. 1051.	Warren J. Holland,	30.00
E. half No. 1040.	James C. Horn,	35.00
E. half No. 1043.	Winfield G. Gardiner,	20.00
W. half No. 1043.	Loretta E. Decrow,	20.00
E. half No. 1042.	St. Clair G. Mader,	30.00
No. 1048.	Edward F. Brady,	40.00
No. 1050.	William T. Dotten,	50.00
W. half No. 746.	Daisey M. Atwood,	55.00
W. half No. 1051.	A. C. and L. Larsen,	30.00
E. half No. 806.	Edwin A. Chase,	60.00
W. half No. 824.	Annie J. Ireland,	55.00
E. half No. 824.	Charles E. Corey,	55.00
No. H.	Arthur E. Whitney,	150.00
		$770.00

Lot Transferred to Town.

Andrew C. Larsen, Grave No. 16, Lot 801.

Permanent Funds for Private Lots Deposited During the Year.

Lot No. 85, Est. Edmund Sanderson, deposited May 6, 1903,	$100.00
Lot No. E. half 824, Charles E. Corey, deposited May 23, 1903,	75.00
Lot No. W. half 824, Annie J. Ireland, deposited May 23, 1903,	75.00
Lot No. W. half 780, Est. Joseph Q. Twombly, deposited May 29, 1903,	100.00
Lot No. 456, Est. William A. Wyman, deposited June 10, 1903,	100.00
Lot No. H, Arthur E. Whitney, deposited July 15, 1903,	150.00
Lot No. W. half 746, Daisey M. Atwood, deposited July 22, 1903,	100.00
Lot No. 806, Edwin A. Chase and Jennie W. Higgins, deposited Oct. 21, 1903,	100.00
Lot No. 299, Henry C. Ordway, deposited Dec. 24, 1903,	150.00
Lot No. 303, John L. Ayer, deposited Dec. 24, 1903,	150.00
	$1,100.00

Permanent Care.

The attention of lot owners is called to the desirability of placing lots in perpetual care either by attending to it in person or by leaving instructions to be carried out later.

Care of Lots.

The Cemetery Board will give estimates for the care of lots, all work upon which must be paid for in advance.

The Commissioners most respectfully ask for the same appropriation as last year, twelve hundred dollars, and one hundred and fifty additional to protect the cemetery from gypsy and brown tail moths.

Respectfully submitted,

SAMUEL W. TWOMBLY,
CHAS. W. BRADSTREET,
GEO. P. BROWN,
HENRY J. WINDE,
JAMES H. DWINELL.

REPORT OF THE TREE WARDEN.

The chief problem always before the Tree Dept. is how to protect our shade trees from the hosts of destructive insects by which this section of the state is especially invaded. This problem becomes more and more serious each year in spite of all that the town is able to do. The plague of gypsy moths, brown tail moths, elm-leaf beetles and San Jose scale is one not to be trifled with nor made light of. It is worse than a nuisance of the first order. It is a peril. If these insects are allowed to run their course unchecked on public and private property, the effect will surely be apparent in a heavy shrinkage in real estate values.

The time for action in this matter has arrived, public sentiment is aroused and the subject will be carried to the legislature this winter.

Feeling certain that the legislature would ask how the citizens of our town regarded this matter, the warden, with the hearty support of the Board of Selectmen, called a public meeting in the Town Hall on the evening of January 8, 1904, to consider the subject. Mr. John Challis, in his official capacity as Chairman of the Board of Selectmen, presided. The subject discussed was: "Shall the town seek relief at the hands of the State in its combat against the chief insect enemy, the gypsy moth, and if so what form of appeal shall be made to the legislature." After a full and free discussion, participated in by a number of citizens, the following petition to the General Court was unanimously adopted:

To the Honorable, The Senate and House of Representatives, of the Commonwealth of Massachusetts, in the Year 1904, A. D.

The petition of the citizens of the Town of Winchester, assembled in mass meeting on the evening of January 8, 1904, at the call of the Town authorities, respectfully shows:

That this Township is very generally infested by the notorious insect called the gypsy moth.

That the spread of this insect, with attendant damage, has been steady since the Commonwealth ceased its work of suppression in 1900, and this in spite of constant vigilance and yearly expenditure of considerable sums of money by the Town and by many of its citizens individually.

That the insect has already become a public nuisance as well as a menace to property, and that immediate and drastic action on the part of the Commonwealth seems necessary.

That it is useless for a portion of the community, or for one or two municipalities to fight the pest unless their neighbors are obliged to bear their share of the responsibility.

Your petitioners therefore pray that the Legislature will proclaim this insect to be a public danger, and that it will further vest sufficient authority in some State officer or officers to effectually secure the abatement of said danger wherever it may exist.

Copies of the foregoing petition were forwarded to the clerks of the Senate and House.

The gypsy moth became so prevalent in town the past summer that the department was obliged to put on a second man in order to cope with the pest on the street trees. By means of burlaps applied at that time the insects were kept in check, and no public trees were defoliated. This winter, as last, all egg clusters of this insect on town trees will be destroyed by the application of creosote oil. There are several large colonies of the gypsy moth on private property in this township, and from them the pest is spreading. The worst instances of colonies on private land are at Symmes corner near the Stoneham, Woburn and Winchester line north of Forest street; on easterly shore of Wedge Pond; on Ridge street; and off Arlington street near the Country Club. These colonies should be stamped out at once by the most radical methods known.

The brown tail moth having been very generally fought in this town for the past two years has been held well in check. The state's entomologists, moreover, announce that insect and fungous parasites are preying upon this insect. Even the despised English sparrow has been observed destroying the moth quite extensively. There is, therefore, reason to hope that the brown tail may soon cease to be the serious problem it is today if man will continue for a short time

longer to assist nature in restoring the balance. Up to date no such encouragement is offered in the case of the gypsy moth. Man must fight that practically single handed for the present. The Massachusetts Forestry Association has been endeavoring to discover a foreign parasite for the gypsy.

Last year the suppression of the elm beetle cost the town a little over $50. This year the same work cost twice as much owing to the spread of the pest. This insect is best handled by spraying the foliage early in the season with a strong poison. Up to the present time the town has employed a contractor to do this work, but the warden recommends that hereafter the department do its own spraying. This will necessitate a small outlay for pump and poison.

So far as can be ascertained the San Jose scale has not yet established itself on the street trees. This destructive insect is settled in considerable force on the west side, especially in the territory bounded by Church, Bacon and Central streets. Several privately owned fruit trees and shrubs have been cut out and burned from this district in the past two years, and many more should be so treated. The Federal Department of Agriculture after a long search in Japan and China, believe that it has discovered in the latter country the parasite which keeps the scale in check. Some of these parasites are being bred by the department in Washington and the warden has applied for a colony which he may liberate in the infested area of this town.

Having shown the insect situation in the town, the warden desires to urge again, as he did in his last report, that the town consent to the removal of all overcrowded and worthless trees from its streets. A move in this direction was made this year. Over one hundred trees were marked for cutting and hearings held. Owing to the fact that the department's funds were needed for other and more pressing work, comparatively few of these trees have been actually removed. The warden would urge, however, that next year a systematic felling plan be carried out all over town. By this means the town will greatly improve the condition of the trees which are left and will materially reduce the number of trees to be protected, which means a diminution of the cost. This policy should not be

carried out in any haphazard way, but after careful consideration the work should be pushed through. The town is wasting money protecting worthless and overcrowded trees, and the lives of many good trees are being manaced by the crowded condition. This crowding is also noticeable on many private places in town, and owners are earnestly recommended to study this condition on their premises with a view to reducing the breeding ground of insects.

Before leaving the subject of insects it may be well to mention that the warden's attention was called last summer to the practice of another town in the district of destroying gypsy moth caterpillars on trees by a kerosene oil flame-blast, and the matter was investigated by Deputy Warden J. S. Nowell at the request of the warden and his report was strongly against this town's adopting the method. The warden also took expert advice on the probable effect of such treatment upon the trees, and was counselled that the remedy was likely to prove worse than the disease.

During the late summer and early autumn the department was engaged in systematically removing all limbs which in any way interfered with the free passage of pedestrians or vehicles on the streets all over the town. Both public and private trees were thus treated on all accepted highways. Repeated complaints having been filed concerning such obstructions in various localities, it became necessary to do a thorough-going piece of work which it is hoped will suffice for three or four years at least. The cost of this work was $215.32.

The attitude of the several corporations maintaining poles and wires in the streets continues for the most part to be gratifying to the warden. They have in all instances, save one, remedied troubles and improved bad conditions whenever called upon by the warden. All work in the town trees done by corporation men is under the supervision of the department foreman and the corporation is charged with the foreman's time.

There are several instances in Town where the development of young street trees is being entirely checked by the network of wires running overhead. Thus the money invested in a fine row of elms on Bacon street, between the Parkway and Everett avenue, and in

a number of handsome maples on Washington street just north of Pleasant, and in several other less prominent instances, is being wasted because the trees have no chance to grow up. The wires cut them off as fast as the leaders grow up to them. The wires should be cabled wherever possible, or taller poles substituted for the existing short ones, thus lifting the wires to a point which would give the trees at least ten years of free growth. The presence of heavy masses of wires on many of our practically unplanted streets compels the warden to deny applications for plantations thereon. The warden will not be wholly satisfied until all wires are in some way kept free of the trees. To this end he is corresponding with other municipalities which claim to have solved the problem.

In this connection the warden desires to call the attention of the Town to the failure of the Arlington Gas Light Co. to honor a nominal claim for damages. Early in the summer there was a gas leak on Washington street opposite Webster street, and a fine large maple immediately sickened and died. A leak on Church street near Norwood street had been followed by the death in whole or in part of three trees the previous year. No claim was made on account of the latter, but when the Washington street tree died a nominal claim of $25.00 was filed with the company together with a letter of explanation. Up to January 1st the company had failed to settle the claim, or even to answer the warden's letter inquiring whether they intended to do so. The warden feels that the Town should be advised of the attitude of a company holding a valuable franchise in our streets.

The nursery has been kept up this year at a cost of about $13. Through the generosity of Mr. Edwin Ginn, no rent is charged for the use of the land occupied. A few trees have been set out this year to replace young trees which died. No new plantations have been undertaken. In this connection attention of residents is called to the rules and regulations in regard to street planting printed as an appendix to this report.

Less trouble has been experienced this year through horses gnawing the trees. Lack of money alone prevents the department from defending more trees with good wire guards against any possibility

of injury from this source. Abutters are requested not to apply poultry wire guards to street trees. Use No. 1-16, 72 inches wide. It costs about four cents per square foot.

During the past year the warden has been greatly assisted by the following named deputies: Mr. Joseph S. Nowell, Mr. Elmer D. Fletcher, Mr. James Hinds, Mr. D. W. Pratt. Mr. Fletcher was acting warden during the warden's absence in the winter and early spring, and Mr. Hinds so acted during the intervals of absence in the summer. The warden wishes to record his appreciation of the generous assistance given by these gentlemen, in every instance gratuitously, though at considerable inconvenience to themselves. He also wishes to express his gratitude to the Board of Selectmen for their courteous consideration of matters brought to their attention.

Finally a few lines should be devoted to the expenditures of the past year, and the needs of the department for the coming year. For a detailed financial exhibit reference is made to the report of the Town Auditor. In a general way the expenditures of the present year were for the following classes of work:

Pruning, bolting,, filling cavities,		$144.95	
Low limb trimming,		233.07	
Felling,		27.41	
Planting,		1.70	
Nursery,		13.17	
Tools,		6.25	
Miscellaneous—odd jobs, car fares, etc.,		34.30	
			$460.85
Insect Suppression:			
Elm leaf beetle,		$108.15	
Tent caterpillars,		.71	
Gypsy moth—summer burlapping,		45.48	
Gypsy moth and brown tail moth—			
winter work—to Jan. 2, 1904,	$260.96		
To finish, probably,	111.60		
		$372.56	$526.90

Probable balance available for felling trees already condemned,	$58.00
Amount of appropriation for 1903 and balance from 1902,	$1,045.75

It is clearly apparent that the department will need an increased appropriation for 1904. There will be plenty of necessary work throughout the year for two permanent men. The department now has in its employ two skilled tree workmen, both citizens of the Town, and they should be retained for the best interests of the service. During the winter work on insects, occupying usually about eight weeks, a third man is needed. He need not be a climber and his wages would consequently be less. A spraying outfit must be purchased, also poison for the same. Tools have to be replaced and repaired.

The present warden desires to state that if it be the wish of the Town that he remain in office another year, he would make it his policy to remove a large number of crowded and poor trees from the streets. This would be made one of the principal pieces of work of the year. This decision has been reached after a careful study of the condition of the town trees, and through consultation with the deputy wardens, members of the Board of Selectmen, and many citizens whose opinion is valued in Town affairs.

Respectfully submitted,

ALLEN CHAMBERLAIN,

Tree Warden.

Rules and Regulations Relative to Public Shade Trees in the Town of Winchester.

Approved by Board of Selectmen May 26, 1903, and posted in two public places within the Town.

These regulations now have the force and effect of Town By-Laws as provided by Section 12, Chapter 53, of the Revised Statutes. They are in addition to all provisions of statute law.

Section 1. Whoever fastens or hitches a horse or other beast of burden or draft animal, which may be lawfully in a public way or place, to a public shade tree, shall be liable to a fine of five dollars.

Section 2. Whenever the owner or tenant of property abutting upon a public highway, or any other person, desires to plant a shade tree or trees within the highway location, he shall first apply to the Tree Warden for a location for said tree or trees, and no tree shall be planted except in the location which the Tree Warden may indicate. It is further provided that the Tree Warden shall have power to determine the kind of trees which may in his judgment be properly planted in the highway location, and he shall not grant a permit until he is satisfied that the petitioner is willing to set out trees of a kind and quality to be approved by the Tree Warden, and in a pit liberally supplied with good loam and manure. Trees set out without the consent of the Tree Warden, as provided above, may be removed by that officer without a hearing, and at the cost of the person who caused the trees to be planted.

REPORT OF THE BOARD OF SEWER COMMISSIONERS FOR THE YEAR 1903.

As nothing unusual has occurred in the work of this department during the year and all details concerning the work have been given so fully in previous reports, there seems to be no occasion for offering anything more at this time than the following statements.

We have built about .56 of a mile of street sewer and made 73 house connections making a total to date of 20.13 miles of street sewers and 777 house connections or 9.47 miles.

Cash on hand January 1st,	$9,196.43
Received from house connections,	3,142.02
Received from assessments,	3,770.48
Received from incidentals,	2,428.06
Total receipts for the year,	$18,536.99
Total expenditures,	9,338.71
Balance of cash on hand,	$9,198.28

The receipts and expenditures from the beginning of sewer construction in 1894 to date are as follows:

Received from sale of bonds,	$100,000.00
Received premium on bonds,	5,991.95
Received from assessments and interest,	92,546.27
Received from house connections,	27,877.92
Received from incidentals,	8,710.27
Total receipts,	$235,126.41

Expended for construction,	$221,397.09	
Expended for maintenance,	4,531.04	
		$225,928.13
Balance of cash on hand,		$9,198.28
Balance due on sewer assessments,		$6,280.68

The sewers have been kept clean and are in perfect condition and no repairs have been required.

Respectfully submitted,

F. V. WOOSTER,
C. E. COREY,
F. M. SYMMES,
Commissioners.

SEWER SUPERINTENDENT'S REPORT.

To the Board of Sewer Commissioners:

GENTLEMEN—The work done by this department has been similar in character to that done yearly since our sewerage system was put in operation, and has consisted of street extensions, house connections and maintenance. Work was commenced as soon as the frost was out of the ground and has continued steadily until Dec. 10th, when the work was stopped on account of cold weather. Street extensions have been made as ordered by your board and houses connected upon receipt of permit for sewer connection. Two connections have been made with the Metropolitan sewer, one at the junction of Main and Lake streets to dispose of the sewage contributed by several houses on Main street north of Lake and ultimately to dispose of the house drainage of the whole of the district known as Cutter Village, the other in Cross street, just east of the Boston & Maine R. R., to care for the waste from the factory of the Winchester Manufacturing Co.

STREET EXTENSIONS.

As will be seen by the appended table about two thousand nine hundred and fifty-eight feet of street sewer have been laid in several short sections. The Main street sewer was laid, as previously stated, to connect with the Metropolitan sewer, and to provide an outfall for the sewers to be laid in the future in the Cutter Village district. This section of sewer, although only about three hundred feet in length was a slow and difficult piece of work on account of the volume of ground water to be cared for in order that the connection might be made perfectly tight. The branch left in the trunk sewer was at elevation 17.70, about five below the level of the water in Wedge pond. Permission was granted us to connect at elevation

19.80, two and one-tenth feet higher than the grade of the branch, but even then there was a great deal of water from the pond to be pumped before we could make the connection. The Metropolitan sewerage engineer allowed us to dispense with the customary regulator apparatus and informed us that no more regulators would be required in future. The Glen road sewer trench was wet and muddy and an underdrain was laid its entire length to secure tight joints in the main sewer.

About two hundred and fifty feet of underdrain were laid in Lebanan street to care for ground water flowing from a spring on land bordering on the street. The rest of the trench was dry and the sewer was laid without any dfficulty.

All joints in sewers laid in streets having shade trees were reinforced with cement concrete to prevent the admission of roots.

TABLE SHOWING LENGTH, SIZE, ETC. OF SEWERS CONSTRUCTED IN 1903.

Name of Street.	Length in Feet.	Size in Inches.	Cubic Yards of Earth Excavation.	Number of M. H's.	Number of Brick.
Euclid Avenue.....	527.63	8	431	2	2,005
Glen Road.....	300.00	8	400	1	1,280
Lebanon Street.....	865.00	8	885	3	3,415
Main Street.....	70.00	12			
Main Street.....	228.60	8	436	3	5,400
Ravine Road.....	525.00	8	594	3	3,987
Yale Street.....	441.50	8	526	1	1,450
Totals,	2,957.23		3,272	13	17,537

Total length of Sewers laid to Dec. 31, 1903, 20.13 miles.

HOUSE CONNECTIONS.

Seventy-three connections have been made with the public sewer, in 1903 as shown by the following table ;

TABLE OF HOUSE CONNECTIONS MADE IN 1903.

NAME OF STREET.	Number of Connections.	Size.	Length in Street.	Length in Premises.	Total Length of Connections.
Bacon Street	1	5 in.		74	74
Cedar Street	2	5 in.	36	24	60
Church Street	3	5 in.	75	210	285
Cross Street	2	5in.–12in.	37	690	727
Dix Street	1	5 in.	19	30	49
Everett Avenue	1	5 in.	21	44	65
Euclid Avenue	1	5 in.	25	98	123
Fairview Terrace	2	5 in.	22	113	135
Fletcher Street	2	5 in.	50	70	120
Glen Road	4	5 in.	91	235	326
Grove Street	1	5 in.	23	46	69
Hancock Street	1	5 in.	19	24	43
Highland Avenue	1	5 in.	41	19	60
Hillside Avenue	1	5 in.	20	31	51
Kendall Street	2	5 in.	45	15	60
Lagrange Street	1	5 in.	17	40	57
Lebanon Street	4	5 in.	80	142	222
Lloyd Street	7	5 in.	132	150	282
Loring Avenue	2	5 in.	42	54	96
Lawson Road	1	5 in.	29	60	89
Lake Avenue	1	5 in.	21	16	37
Main Street	2	5 in.	91	36	127
Mason Street	1	5 in.	21	26	47
Mason Street Ext	1	5 in.		64	64
Maxwell Road	2	5 in.	38	38	76
Mt. Pleasant Street	2	5 in.	42	58	100
M. V. Parkway	1	5 in.		8	8
Mystic Avenue	1	5 in.	19	66	85
Nelson Street	1	5 in.	19	16	35
Oak Street	1	5 in.	15	18	33
Park Avenue	2	5 in.	44	36	80
Park Road	1	5 in.	15	16	31
Ravine Road	2	5 in.	21	96	117
Sheffield Road	2	5 in.	42	83	125
Summit Avenue	1	5 in.	8	50	58
Stratford Road	1	5 in.	19	42	61
Spruce Street	1	5 in.	18	7	25
Thompson Street	1	5 in.	14	14	28
Vine Street	1	5 in.	23	14	37
Washington Street	2	5 in.	58	38	96
Wedgemere Avenue	1	5 in.	39	48	87
Wolcott Road	1	5 in.	21	28	49
Wilson Street	1	5 in.	19	54	73
Westley Street	1	5 in.	19	18	37
Webster Street	1	5 in.	27	30	57
Yale Street	1	5 in.	22	47	69
Totals,	73				4635

Average length per connection 63.5 ft. Average length on premises 43 ft.
Total number of Sewer Connections to Dec. 31, 1903, 777.

Joints have been reinforced with concrete to keep out tree roots and several invert and running trap man holes have been built as part of various connections.

The connection made with the Metropolitan sewer in Cross street has been considered a house connection, although the length of pipe required is longer than that of many of our street mains. The size of the pipe is twelve inch and conducts the factory waste from a large settling basin to the trunk sewer. The settling basin is twenty feet long by ten feet wide and has two chambers formed by a brick dividing wall running lengthwise, each chamber being provided with gates so that either side may be used while the other one is being cleaned out. The sump is three feet deep below the grade of the pipe and is intended to catch all solid matter and prevent it from entering the pipes. No regulator was required on this connection.

Maintenance.

The annual cleaning of the sewers was begun in December of 1902, and was completed about March 1, every foot of street sewer being thoroughly scraped with steel wire bushes and all sand and the tree roots removed. All sand catchers and siphons have been cleaned out and kept in good condition. In addition, the sewers are flushed with water from street hydrants and flush valves in the man holes as often as occasion requires, and very few complaints reach us of odors arising from the sewers in our streets. Eight new flush valves have been installed this year, making a total of thirty-six in use in our sewerage system. We find these flush valves of great service to us in flushing and cleaning our sewers as it saves us the work of carting several lengths of fire hose over our entire system and does away with opening fire hydrants by our men. There are still a few places in our system where flush gates can be installed and used to good advantage. The cleaning work for 1904 is well under way and will be completed about March 15.

Records and Plans.

The work of completing the plans of sewers constructed in 1902, has been done and schedule of assessments to be levied against abutting property has been sent to your board.

The plans and records of sewers laid in 1903 are partially completed and will be finished in a short time, and schedule of betterments made up.

Respectfully submitted,

JAMES HINDS,
Superintendent.

Report of Committee on Consolidation of Town Offices, Etc.

WINCHESTER, MASS., Dec. 31, 1903.

To the Town of Winchester:

At the annual Town meeting held in March, 1903, the following votes were adopted:

"Voted, That the Moderator appoint a committee of five citizens to examine into and report to the town at any future town meeting the advisability of having one clerk or secretary for all boards, commissions, or committees of the town together with any recommendations which in the opinion of the committee are necessary for that purpose."

"Voted, That a committee of five be appointed by the moderator to consider the advisability of consolidating the duties of some of the minor elected and appointed town officers and appointees of town boards and committees, so far as such consolidation can be accomplished without injury to the service and yet be a saving in expense to the town. Said committee to report at this or any future town meeting either in print or verbally."

Under the above votes the moderator appointed a committee as follows: Ralph E. Joslin, William C. Newell, Arthur E. Whitney, Nathan H. Taylor and Joseph J. Todd.

The committee organized by the choice of William C. Newell as chairman, Ralph E. Joslin as secretary.

Mr. Todd met with the committee twice before sickness confined him to his house. In his death the town has lost a valuable official and we have been deprived of his counsel.

We deal first with the subject matter of the vote relating to the advisability of consolidating the duties of some of the minor elected and appointed town officers. The officials who may be included under such designation are,

I. Officers Appointed or Elected by the Selectmen, To-wit :—

Town Engineer.
Registrars of Voters.
Town Counsel.
Superintendent of Streets.
Chief of Police.
Patrol and Special Police Officers.
Keeper of Lock-up.
Janitor of the Town Hall.
Engineers of the Fire Department.
Forest Fire Wards.
Agent for the Burial of deceased Soldiers and Sailors.
Measurers of Wood and Bark.
Weighers of Coal.
Sealer of Weights and Measures.
Inspector of Animals.
Inspector of Wires.

II. Officers Appointed or Elected by the Water Board, To-wit :

Superintendent of Water Works.
Water Registrar.
Asst. Water Registrar or Inspector.

III. Officers Appointed or Elected by the Sewer Commissioners, To wit :

Superintendent of Sewers.
Ass't Superintendent of Sewers.

IV. Officer Appointed or Elected by the Board of Health, To-wit :

Inspector of Plumbing.

V. Officers Appointed or Elected by the School Committee, To-wit :

Superintendent of Schools.
Janitor of School Houses.
Truant Officers.

In examining the foregoing list it is apparent that from the nature of the duties to be performed and the qualifications necessary therefor, many of the offices cannot be united, a certain number of them receive only statutory fees, which are not paid by the town.

The duties of the Sealer of Weights and Measures are now performed by the Chief of Police for the fees, about $25.00.

The Town Engineer now performs the duties of the Inspector of Wires at a salary of $100.00 per year.

It has been suggested that the Chief of Police might also be appointed Inspector of Animals, and perform the duties of this office without extra compensation. The law requires the Selectmen to appoint an inspector of animals, and there is nothing to prevent this board appointing the Chief of Police to this office if the members see fit to do so. At present the inspector is paid one hundred dollars ($100.00) per annum for his services. It would seem necessary that an inspector should have some knowledge of the diseases of animals and the Chief of Police might not possess such knowledge. Without a change of existing laws the Board of Selectmen cannot be compelled by any vote of the town to elect any designated person an inspector of animals, and we feel certain that the Selectmen would gladly elect the Chief of Police the inspector of animals if in their opinion he is qualified for the office and willing to perform the duties without additional salary.

It has been also suggested that the town engineer might be appointed the inspector of plumbing, with a saving of the salary of five hundred dollars ($500.00) now paid to this official. As the law relating to this official requires the Board of Health to elect a licensed plumber, unless it should happen that the town engineer possessed this qualification he could not be elected inspector without an act of legislature first being obtained.

We shall refer to the duties of the water registrar and his assistant in dealing with the subject matter of the other vote referred to us.

In the matter of a possible consolidation of the duties of clerks of committees, and town boards, it appears that the following

boards, committees and commissions employ clerks and pay annu ally therefor, as follows:

Cemetery, salary of clerk,		$100.00
Fire department, salary of clerk,		50.00
Board of Health, salary of clerk,		50.00
Selectmen, salary of clerk,		200.00
Poor, Overseers of, salary of clerk,		200.00
Schools, Assistant to Superintendent, salary of clerk,		200.00
Sewer Department, salary of clerk,		200.00
Assessors, salary of clerk,		300.00
		$1,300.00
Water Board, registrar,	$400.00	
Water Board, assistant registrar,	150.00	
		550.00
		$1,850.00
In addition the salary of the Town Clerk is		250.00
		$2,100.00

In addition to this the Town Clerk received (see report for the year 1902) for receiving, obtaining, recording and indexing births, marriages and deaths $124.20. This is in addition to the other fees allowed by law to the Town Clerk, the amount of which is not reported to the town and is known only to the Town Clerk himself.

We recommend that the town accept the provisions of Section 335, Chapter 11 of the Revised Laws, which reads as follows:

"In towns which vote to accept the provisions of this section or have voted to accept the corresponding provisions of earlier laws, the Town Clerk may, until such acceptance is revoked at a subsequent meeting, be chosen for a term of three years; and such clerk may also serve as clerk of such officers, boards and departments of the town as the town may determine by a vote taken at said meeting or at a subsequent meeting."

If this recommendation is adopted at the annual meeting in 1905 the Town Clerk then elected will serve for three years. The Clerk

for the year 1904 will have been elected before this subject is passed upon by the town, but if the law is accepted we shall offer a vote that the Town Clerk be requested to carry out the spirit of the law by arranging to serve as clerk of all committees and boards of the town requiring the services of a clerk for the salary hereinafter stated during the ensuing year and after the next annual meeting shall so serve, as the law provides.

We shall also offer a vote to the effect that the annual compensation of the Town Clerk as such and also for acting as clerk to the several boards, departments or committees shall be twelve hundred dollars ($1200), and that the Town Clerk acting as town clerk and clerk of committees shall be allowed four hundred dollars ($400) each year for such assistants as he may deem necessary, said sums to be in full payment of all services rendered by him as Town Clerk, and clerk of all committees or boards, including the duties of water registrar and assistant water registrar or inspector, and in lieu of all fees now allowed him by law which he shall account for and pay to the Town Treasurer monthly.

We shall also offer a vote to the effect that the town clerk or his assistant shall observe regular hours of attendance upon every secular day at his office in the town hall, and that a suitable room or portion of a room therein shall be provided for his convenience.

If these recommendations are adopted, at least two things in our opinion, will be effected. First, a saving of a number of hundred dollars in salaries; second, and by no means less important, a uniformity of clerical service and a definite place and time in which the town records may be consulted.

It must be understood that we are not criticising any existing officials or the manner in which they perform their work. Under present conditions the various records are in different places and the various clerks have irregular hours of attendance at the town hall, or none at all.

We believe that these changes will bring about better service and a saving of several hundred dollars to the town.

We recommend that in case the town clerk elected in 1904 shall agree to carry out these recommendations that for the ensuing year, the several boards pay to the town treasurer the following sums for clerk hire and that the auditor credit the same to salaries of town officers as soon as appropriations shall be made to be paid the town clerk in monthly instalments of one hundred dollars ($100.00) as follows:

Cemetery,	$ 50.00
Fire Department,	50.00
Board of Health,	50.00
Selectmen,	100.00
Overseers of the Poor,	100.00
Schools,	200.00
Sewer Department,	50.00
Assessors,	300.00
Water Registrar,	300.00
	$1,200.00

and that the item of four hundred dollars ($400.00) recommended be transferred to an account to be called "Town Clerk for Assistants" to be paid out of the treasury upon bills duly approved by him as follows:

Water Board,	$150.00
Appropriation,	250.00
	$400.00

Respectfully submitted,

WM. C. NEWELL,
RALPH E. JOSLIN,
ARTHUR E. WHITNEY,
NATHAN H. TAYLOR.

REPORT OF THE BOARD OF ASSESSORS.

At the suggestion of the Board of Assessors, the town engineer has made some progress during the past year, in preparing plans, under what is called the block system, from accurate surveys of all Winchester real estate, defining the number of feet of land, street frontage, and such other information as may be useful not only to the Assessors but to anyone looking up such property. The expense of the work to date is about $100, and it is estimated that to complete the proposed plans (with the exception of wild land), $400 will be required.

Also in connection with the above plans, the Assessors have inaugurated a card index system, describing all real estate by streets and ways. This has been completed at an expense of $75.00 and your board regards the expenditure as a wise one, being in line with the latest improvements in methods of assessing real estate.

Our thanks are due the Board of Selectmen for their courtesy in meeting the expenses incurred for the above from the incidental account.

With a complete card system and valuation plans as outlined above, it would seem to necessitate or at least it would seem to be advisable to carefully revise the present valuation of Winchester real estate, that the Assessors Department may now take a fresh start in all directions.

To properly inaugurate the new systems would require more than twice the usual amount of outside work viewing and assessing property, together with a much larger amount of clerical labor than ever before. Under these circumstances the town appropriation to defray the expense of assessing property for taxation, as far as the Assessors work is concerned, should be increased $300 over last year.

Increased Importance of Assessors Department.

As town expenditures of all kinds steadily increase, together with interest charges which constantly grow larger in amount, and the necessity of paying off the town debt according to statute and vote of the town, is ever before us, it is evident that the Town Assessors Department should likewise constantly increase in importance, and closer attention should be paid to securing an adequate income to the town by a just and equitable system of valuation.

More time must be spent than heretofore in equalizing assess, ments, hunting up personal property which has escaped taxation- and in other ways to endeavor to increase the tax income without injustice to a single tax payer, that the burden of necessary town expenses may fall equitably on all.

If the town approves of and adopts all the new methods recommended by the board, which are the latest and best systems known to us, we feel that great improvement may be made which should prove beneficial both to the tax-payers and the town.

Respectfully submitted,

GEORGE W. PAYNE,
GEORGE H. CARTER,
FRED V. WOOSTER,
Assessors of Winchester.

FIFTY-FOURTH ANNUAL REPORT

OF THE

SCHOOL COMMITTEE

—OF—

WINCHESTER, MASS.

MARLBOROUGH, MASS.:
THE ESTABROOK PRESS, PRINTERS AND BINDERS, FRYE BLOCK.
1904.

Fifty-Fourth Annual Report of the School Committee of Winchester, Mass.

The School Committee gladly bears testimony to the increasing efficiency of the schools, the helpful labors of the Superintendent, the faithful efforts of the teachers, and the interest and fidelity of the pupils. We refer the citizens of the town to the report of the Superintendent for a discussion of some of the educational features of the school work, and limit ourselves mainly to a consideration of matters pertaining to the High School and to the subject of finance.

The most important event of the past year has been the construction of the

New High School Building

which will be approaching completion by the time this report is issued. The building as it stands will easily accommodate four hundred and fifty pupils, and nearly one hundred more with slight crowding, so that it should answer the needs of the town until its population reaches eighteen or twenty thousand. Furthermore, provision is made in the plans for a future enlargement, in architectural harmony with the original structure, that will care for more than two hundred additional pupils. The following description, based largely on an account furnished by the architect, Mr. Herbert D. Hale, of Boston, should be supplemented by reference to the floor plans printed herewith.

The building was designed and built with the idea of including in its general arrangement all that is needed by a modern High School. Its style is that of the Georgian period, and it is constructed, above the granite base, of gray brick with light terra cotta trimmings. There are three entrances, of which the two at the ends of the build-

ing are for the daily use of the pupils. There is also at the Washington street entrance a porte cochere.

In the basement are two large dressing rooms, one for boys and one for girls, a kitchen and lunch room, bicycle room, store room for books and supplies, janitor's room, the heating plant, and a gymnasium. The gymnasium is fifty-seven by forty-seven feet, two stories in height, with walls of selected water-struck brick, and a maple floor. All other basement floors are of Portland cement. Basement walls and partitions are of brick, while the foundation is concrete.

On the first floor are four class rooms, two recitation rooms, offices for the Superintendent and Principal, and a balcony overlooking the gymnasium. The class rooms are twenty-six by thirty-three feet, accommodating forty-two desks each. The recitation rooms are for the use of small classes. Below the blackboards the walls are covered with burlap; the burlap, and the walls not taken up by blackboards, are painted a delicate shade of olive green, the color which is the least harmful to scholars' eyes. The windows are very high, reaching almost to the ceiling, so as to give a maximum amount of light. The cornice and base boards are curved, after the manner of hospital finish, so that there may be a minimum amount of dust. Throughout the building, except as otherwise indicated, the interior finish is of brown ash and the floors are of maple.

The vestibule, which one enters from the front door on the parkway, has a mosaic floor and marble stairs, and opens into an entrance hall in which are arranged pilasters and cornice of classic design. This portion of the building has been treated with rather more decorative effect than the other corridors, which are very simple.

Since the land upon which this building stands was bequeathed to the town by Nancy Symmes Howe in memory of her father, Zachariah Symmes, there will be placed in the entrance hall, between the vestibule and the first corridor, a bronze tablet to serve both as a memorial to Mr. Symmes and as a testimonial of the gratitude of the town to Mrs. Howe for her generous gift.

On either side of the front door are the Superintendent's and Principal's offices, conveniently arranged with a view to easy access to the rest of the building. The master clock placed in the Princi-

pal's office regulates all the schoolroom clocks, and here also is the telephone exchange affording communication with all parts of the building.

On the second floor are four class rooms and two recitation rooms, corresponding to those on the first floor, also the library, a teachers' room, and the assembly hall.

The library is finished in quartered oak, treated after the manner of old English oak. This room will be one of the most satisfactory in the building, with its high dado and generous fireplace, and, when its bookcases are well filled, it ought to be very attractive both to teachers and to scholars.

The assembly hall, two stories in height, has been treated in the classical style, in a simple quiet way. Large pilasters on every side support a dentilled cornice, and an ample stage on the side opposite the gallery forms the principal motive of the hall. The gallery, with its classical rail, opens directly from the third floor, and is provided with the necessary equipment for a stereopticon. The general color effect of the hall is soft grays and white.

On the third floor are the physical and chemical laboratories, a science recitation room and other small rooms for work in physics and chemistry, a drawing room and alcove, a class room, and a small lecture hall which may be used as a class room.

The heating plant is well adapted to the needs of the building. The fan system is used, the air being taken from outside the building into the cold air room ; from this point it passes through heated steam coils and is forced by the fan into the various rooms at a required temperature. The warmed air enters each room near the ceiling and the foul air is taken away by separate vent ducts near the floor. By the same system cool air is supplied in hot weather. This plant conforms with the requirements of the State laws and regulations. The plumbing is of first class character and its installation has been thoroughly supervised by Mr. D. W. Pratt.

This building, of simple but rich and beautiful design, and containing numerous features of high artistic merit, will not be complete until its rooms are adorned with appropriate works of art. We confidently anticipate that the generously disposed citizens of Winchester will not allow this want to remain long unsupplied.

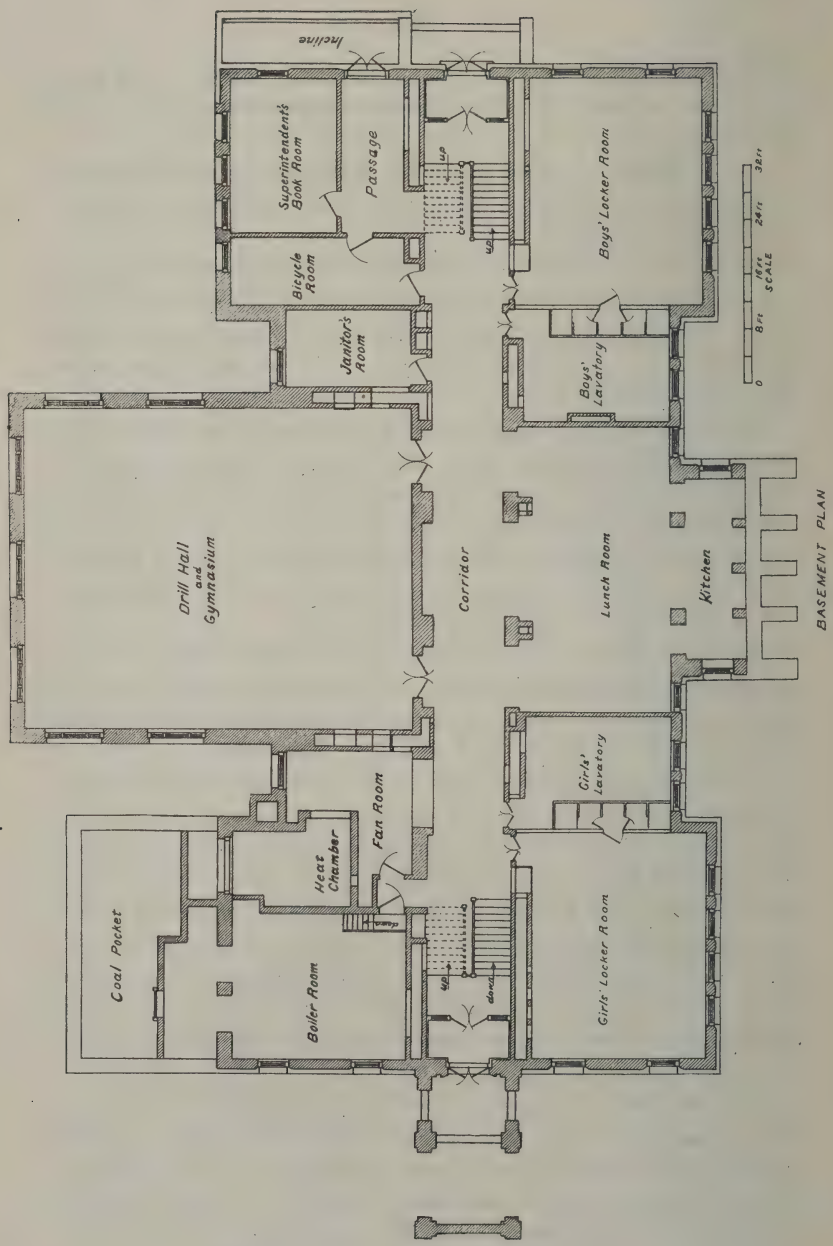

HIGH SCHOOL BUILDING—BASEMENT PLAN.

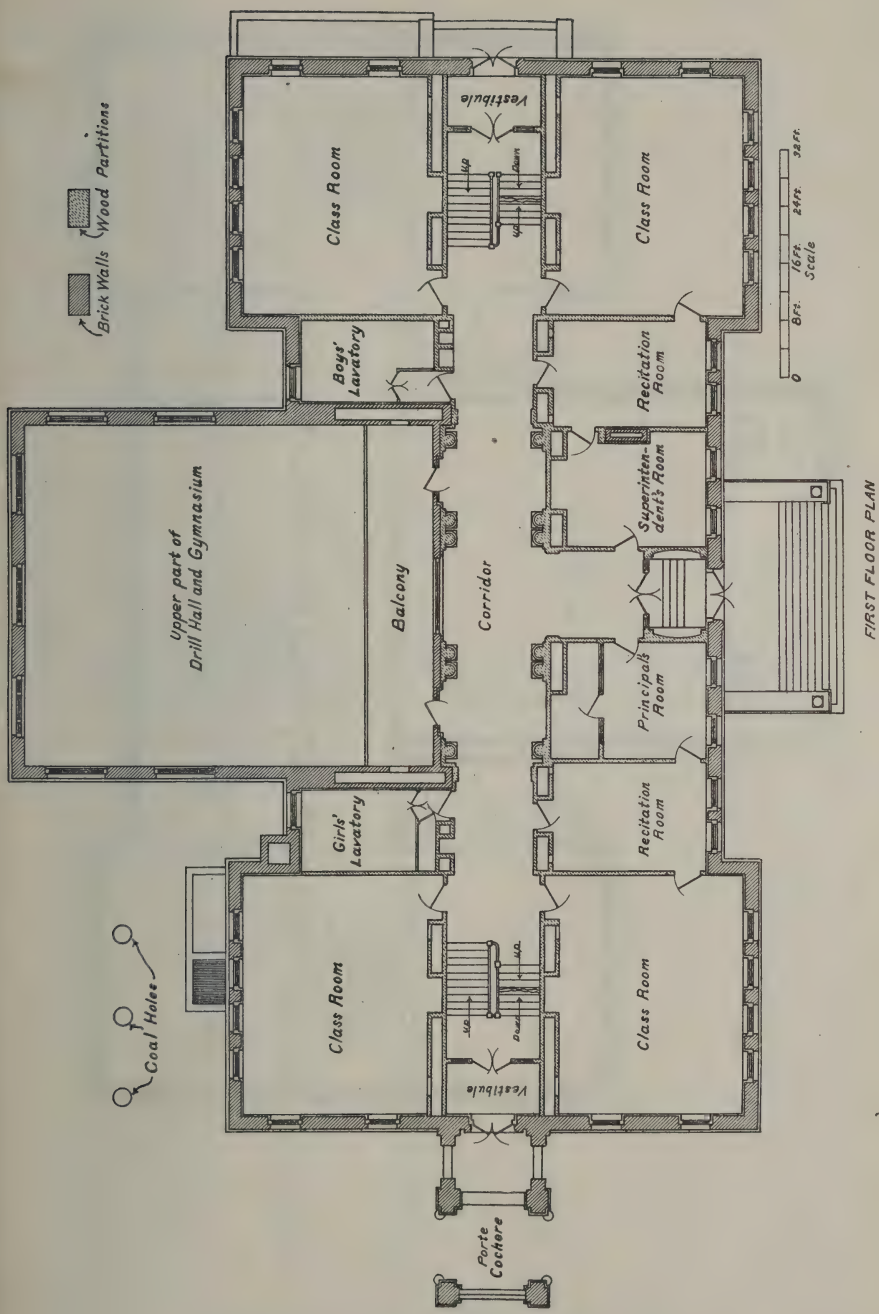

HIGH SCHOOL BUILDING—FIRST FLOOR PLAN.

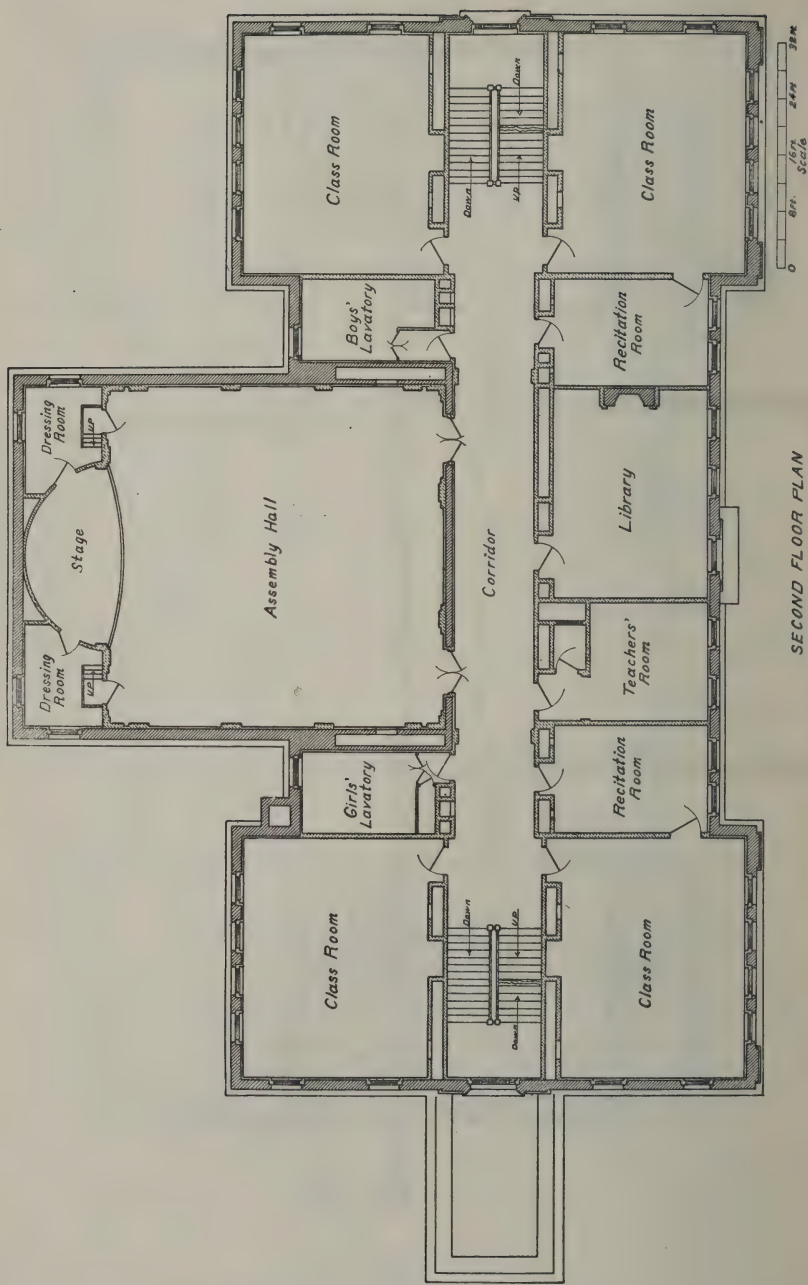

HIGH SCHOOL BUILDING—SECOND FLOOR PLAN.

High School Courses of Study

HIGH SCHOOL COURSES OF STUDY.

	First Year	Periods per Week.	Diploma Value.	Second Year	Periods per Week.	Diploma Value.
	Required			Required		
	English	3	3	English	3	3
	Latin I	5	5	Latin II	5	4
Classical	Algebra; Geometry	5	5	Algebra; Geometry	5	5
	Ancient History	5	5			
	Elective			Elective		
Course	Music	1	1	Greek I	5	5
				German I	5	5
				Physics	5	4
				Music	1	1
	Required			Required		
	English	3	3	English	3	3
	Algebra; Geometry	5	5	Algebra; Geometry	5	5
Scientific	English History	2	2	German I	5	5
	Elective			Elective		
	Latin I	5	5	Latin II	5	4
Course	Physical Geography; Physiology; Botany	5	5	Physics	5	4
				Drawing	2	1
	Drawing	2	1	Music	1	1
	Music	1	1			
	Required			Required		
	English	3	3	English	3	3
	Penmanship	2	2	Commercial Geography	3	3
Commercial	Commercial Arithmetic	3	3	Penmanship & Correspondence	2	2
	Elective			Elective		
	Algebra; Geometry	5	5	German I	5	5
	English History	2	2	Algebra; Geometry	5	5
Course	Physical Geography; Physiology; Botany	5	5	Physics	5	4
				Drawing	2	1
	Drawing	2	1	Music	1	1
	Music	1	1			
	Required			Required		
	English	3	3	English	3	3
	Algebra; Geometry	5	5	Algebra; Geometry	5	5
General	English History	2	2	Physics	5	4
	Elective			Elective		
	Latin I	5	5	Latin II	5	4
Course	Physical Geography; Physiology; Botany	5	5	German I	5	5
				Drawing	2	1
	Drawing	2	1	Music	1	1
	Music	1	1			

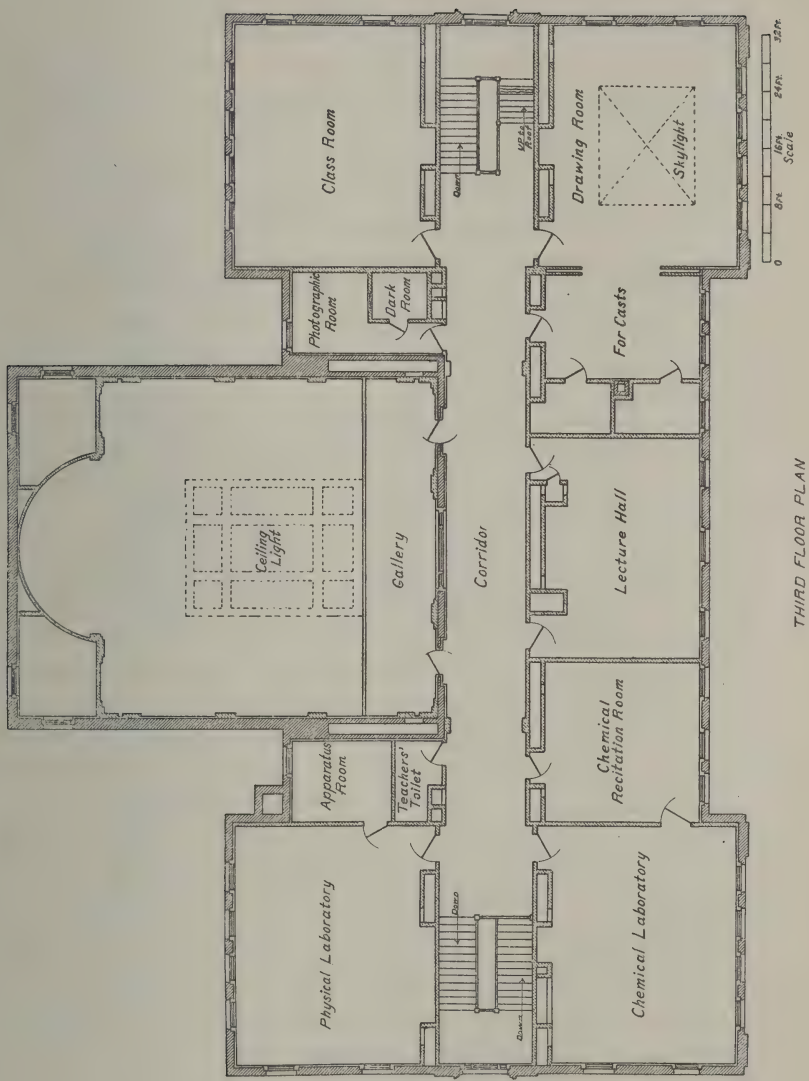

HIGH SCHOOL BUILDING—THIRD FLOOR PLAN.

High School Courses of Study.

At the beginning of the present school year the revised High School courses of study went into effect, and they are here printed for general information. Attention is specially called to the following features: first, the arrangement of the studies in four courses, one of which, the Commercial, is an innovation which gives promise of the highest value and usefulness; second, the provision respecting sixty-four diploma "credits" as a condition of graduation, irrespective of any time requirement, though ordinarily this will mean four years; third, the transfer of the ninth grade from the High School to the Grammar School, to the great advantage both of the schools and of the pupils.

The Commercial course, because of its recent introduction, deserves a paragraph by itself. A certain proportion of High School pupils look forward to continuing their studies at higher institutions, such as colleges, technical schools, and normal schools; but for a large number the High School marks the end of formal education. It is a serious problem how to shape a course of study which shall be of the greatest possible value to this class of pupils. Within the last few years commercial courses have been established in High Schools with an unusual measure of success. Before undertaking to introduce such a course here, the School Committee carefully studied the results elsewhere, realizing that the considerable expense accompanying this instruction would not be warranted unless the returns should also be large. We believe that the course as laid out for the Winchester High School will justify itself, because it aims to provide as thorough preparation in bookkeeping, stenography and typewriting as do the business colleges, and, in addition, it furnishes a good High School training in general education as well. That such a course responds to an existing need may be inferred from the fact that, although it is not yet in full operation, since the fourth year studies are not given this year, it nevertheless includes nearly one-third of the membership of the entire school.

HIGH SCHOOL COURSES OF STUDY, (*Continued.*)

	Third Year	Periods per Week.	Diploma Value.	Fourth Year	Periods per Week.	Diploma Value.
	Required			Required		
	English	3	3	English	3	3
	Latin III	5	4	Latin IV	5	4
Classical	Algebra; Geometry	5	5	U.S. History; Civil Government	5	5
	Elective			Elective		
	Greek II	5	4	Greek III	5	4
Course	French I	5	5	French II	5	4
	German II	5	4	German III	5	4
	Chemistry	6	4	Solid Geometry	2	2
	Music	1	1	Music	1	1
	Required			Required		
	English	3	3	English	3	3
	Algebra; Geometry	5	5	Solid Geometry	2	2
Scientific	French I	5	5	U.S. History; Civil Government	5	5
	German II	5	4	French II	5	4
	Elective			Elective		
Course	Chemistry	6	4	German III	5	4
	Drawing	2	1	Advanced Physics	5	3
	Music	1	1	Advanced Chemistry	5	3
				Music	1	1
	Required			Required		
	English	3	3	English	3	3
	Bookkeeping	6	4	Bookkeeping	6	4
Commercial	Elective			Commercial Law	3	3
	Stenography	5	3	U.S. History; Civil Government	5	5
	Typewriting	5	3	Elective		
	French I	5	5	Stenography	5	3
Course	German II	5	4	Typewriting	4	2
	Chemistry	6	4	French II	5	4
	Drawing	2	1	German III	5	4
	Music	1	1	Music	1	1
	Required			Required		
	English	3	3	English	3	3
	Chemistry	6	4	U.S. History; Civil Government	5	5
General	Elective			Elective		
	Latin III	5	4	Latin IV	5	4
	French I	5	5	French II	5	4
	German II	5	4	German III	5	4
Course	Mediæval History	4	4	Advanced Physics	5	3
	History of Art	1	1	Advanced Chemistry	5	3
	Drawing	2	1	Music	1	1
	Music	1	1			

HIGH SCHOOL COURSES OF STUDY.

Directions.

1. June 1st all pupils are requested to hand in their lists of studies for the following year. In each of these lists the number of credits in the column marked "Diploma Value" should equal SIXTEEN or more.

2. Permission to take studies amounting to less than thirteen credits in one year may be granted in certain cases by vote of the School Committee on recommendation of the Principal.

3. No change of course or of studies will be allowed except for urgent reasons, and then only by permission of the School Committee, and on the written request of the parent.

4. The School Committee reserves the right to withdraw any subject elected by too few pupils to warrant forming a class.

5. In studies continuing more than one year, a course of less than two years will not be counted. This includes only those followed by Roman numerals, as Latin II, German I, etc.

Portions of a year in a ONE-YEAR study will not be counted.

6. Pupils who intend to enter Harvard University are advised to devote five years to preparation.

7. The Principal will be in his office between the hours of 4 and 5 in the afternoon, on school days, from May 17 to May 31 for conference with pupils of the High School, and with any parents who may wish to consult him concerning the selection of studies for the following school year.

Graduation and Promotion of Pupils in the High School.

1. Examinations in the High School are to be held quarterly.

2. Examinations in any subject will be held but ONCE during the quarter.

3. Pupils who are absent from an examination will be marked "absent," and no special examination will be given thereafter.

A pupil whose excuse for absence from an examination is satisfactory will receive a mark which is the average of the recitation and other examination marks during the year in the same study.

4. Examination, recitation and deportment marks will be 1, 2, 3, 4, 5. 1—excellent, 2—good, 3—passable, 4—poor, 5—very poor.

5. No credit will be given in any study in which the pupil's record for the year is below 3 (passable).

6. Pupils who wish to receive a certificate for admission to college, or permission to take preliminary examinations, must maintain an average standing of at least 2.

7. Good conduct will help a POOR examination record, and bad conduct will hurt a GOOD one!

8. Diplomas will be given to those pupils who have successfully completed courses amounting to sixty-four (64) credits in the column marked "Diploma Value."

9. Certificates, signed by the Superintendent and Principal, will be granted to pupils who have completed less than four years' work.

School Accommodations.

During the past four years the Town has appropriated more than $150,000 for new school houses, and it had not been the intention of the School Committee to recommend any further expenditure for school accommodations at this time. The Board of Health, however, has declared that the sanitary conditions at the Highland school building are a menace to health, and in Dec., 1903, ordered connections made with the sewer. At a special town meeting held Dec. 22 to act on this matter, it was voted inadvisable to lay out on the present building, at least at this season of the year, the considerable amount of money that would be required in order to accomplish the desired results. We expect to present, at the annual town meeting in March, a special report on the general subject of school accommodations, including specific recommendations for the Highland district.

Finance.

School expenses for the ensuing year will necessarily be considerably larger than ever before, for several reasons. At the new High School building provision must be made for heating and for janitor

service. A substantial increase is required for books and supplies, for which the expenditures during the past five years have remained practically constant at $3000, notwithstanding the large and rapid growth of the school population; the point has now been reached when extensive purchases must be made to meet immediate needs. Teachers' salaries should be raised if we hope to maintain efficient schools; during the current year the school department has been exceptionally embarrassed by the keen competition that now prevails in the search for teachers of a high grade of ability. It will also be necessary to increase the teaching force on account of the larger number of scholars.

Our estimate for the year 1904-1905 is as follows:

Salaries,	$39,800.00
Books and supplies,	3,500.00
Fuel,	4,500.00
Transportation,	650.00
Repairs,	1,200.00
Incidentals,	1,500.00
Total,	$51,150.00

We hope to have on hand, March 1, a balance of about $400.00. As the running expenses of the new High School building constitute an uncertain factor, since we are thus far without experience to guide us, we beg to suggest the desirability of carrying over to the next year such balance as we may have on hand March 1, to provide against contingencies, and ask that the sum of $51,000 be appropriated for support of schools for the year 1904-1905.

Unpaid bills Dec. 31, 1903, amounted to $189.74.

Respectfully submitted,

CHARLES F. A. CURRIER,
ALBERT F. BLAISDELL,
FRANK F. CARPENTER.

January 11, 1904.

REPORT OF SUPERINTENDENT.

To the School Committee of Winchester:

GENTLEMEN—I beg leave to submit my second annual report, the twenty-first in the series of Superintendents' reports to the School Committee of this town.

During the past year I have visited the schools frequently, and have endeavored to give the help that seemed to be needed. It has been my purpose to encourage both teachers and pupils, to commend the good work found in the class-rooms, to point out kindly any faults that needed correction, and to suggest plans and methods that might be of service. I have tried to keep in mind that fault-finding is of little value unless accompanied by helpful and sympathetic suggestions. It is often the case that some teachers find it hard to give up old ways, and look askance at anything labelled new, but I have no hesitation in saying that we have a good corps of devoted teachers, who give both time and strength wlthout stint to their work.

Special attention has been given, for the past few months, to reading, writing (including composition), spelling and arithmetic, while other subjects have not been neglected. In these subjects, progress has been made all along the line. The pupils of the lower grades are reading well. There has been a positive gain both in oral and in written English, and most of the teachers express themselves as encouraged over their work in spelling and arithmetic. All agree that there is still much room for improvement, and all are working with good courage and quiet determination to excel.

The ninth grade, comprising about eighty pupils, is now included in the Grammar School. Besides the usual grammar school studies, the pupils of this grade take algebra, geometry and English literature. All of the work has been well done, and the pupils have shown un-

common interest in it. A good foundation will be laid for work which is to follow in the High School. Another year it may be possible to add one more High School study to the ninth grade work, but such additions will be made only when the pupils are ready to undertake them. At present our ninth grade is well equipped with teachers who are able to take charge of the advanced studies.

The High School.

When the schools were organized in September, 1903, it was found necessary to crowd three sixth-grade classes into the old High School building. This left scant accommodations for the High School proper, but the inconvenience has been borne cheerfully, and most of the work has been carried on without interruption. The new course of study, with its fixed standard for graduation, seems to have infused new life into the school. The number of years required for the completion of the course is now determined by the pupils themselves, who graduate from the school whenever a prescribed amount of work has been well done.

The new Commercial course has proved its value by the interest aroused in the students who are taking it. Thus far the work has been done under great difficulties in consequence of a lack of room, to which allusion has already been made; but it has been well begun, and bids fair to become a popular course for all pupils who are not intending to go to college. At present there are over sixty pupils taking this work.

The course includes the following commercial subjects: penmanship and composition, commercial arithmetic, commercial geography, bookkeeping, stenography, typewriting and commercial law. The aim of the course is to give not merely training for business pursuits but also a High School education. The usual course in a business college is so short that pupils must confine themselves quite strictly to commercial subjects, to the neglect of the general education given in a High School. In our new High School there will be ample room and unusual facilities for carrying on all departments of commercial work.

Work of the Lower Grades.

Reading, spelling, writing, and the simple rules of arithmetic are usually classed as educational "tools," because every pupil must be provided with these accomplishments before he is able to carry on his work in any of the usual school studies. In the lower grades of our schools, therefore, much attention has been given to these fundamental subjects lest the child's lack of equipment of tools would practically hinder all progress towards even a common school education. It should be added, however, that all school studies, if properly taught, are "tools," and assist in different ways the work of succeeding grades.

Geography and history are usually classed as "information studies." They are, perhaps, the best examples of information studies in the lower schools. One object to be gained from these studies, aside from the information which such studies give, is the creation of a real interest in the geography of a country as connected with its history, or in its history as growing out of its geography, and thus leading the pupil, through his skill in reading, to inform himself upon all matters connected with these subjects. The teacher's fitness for this work will be shown by the skill evinced in creating in the minds of his pupils a desire for information. Much information doubtless will be given in class while this training is going on, but the wise teacher looks mainly to the future manhood or womanhood of his pupils for the completion of his work.

In advanced arithmetic, algebra, geometry, natural history and grammar, we have studies in which our principal object, as teachers, is to train pupils in logical thinking. All studies require thinking, but some studies give training in logical thinking, or reasoning. In arithmetic we are not so much teaching children to do problems as giving them such training as will make them skillful in grappling with all problems. The child should solve his problem not by recalling some rule that he has previously learned, and then applying it to the solution of the problem in hand, but by first studying the conditions of his question, then the result to be reached, and finally, the steps necessary to reach the result.

In grammar his work does not consist in learning definitions and rules; he studies the structure of sentences just as he would study

the structure of his bicycle; he takes the sentences apart, studies the parts to learn their uses, and then puts the parts together to find out how sentences are constructed—which is what we mean by grammar.

In nature-study, the teacher leads the pupil to study the parts of a flower, a plant, an animal, to learn the uses of each part, to compare the parts of one with the corresponding parts of another, to note likenesses and variations, and finally to draw his own conclusions from his own investigations.

Such study does not cram the minds of children with a mass of undigested facts, but it feeds the mind, daily and hourly, with well-earned bits of knowledge easily assimilated because properly prepared for mental digestion.

Another part of our school work, sometimes classed as "preparation for citizenship," deserves a word of comment. Children are sent to school not only that they may receive training which will fit them to undertake, intelligently, the various duties which are likely to fall to their lot, but also that they may receive such instruction and training as will make them honest, truthful, industrious, and useful citizens. Without such training, their knowledge of reading, writing, history and school studies in general, is of little worth. Our teachers, it seems to me, are, to the extent of their ability, exercising a wholesome influence over their pupils; they are very generally acting the part of wise parents, and doing everything in their power to give the children such training as will make of them worthy citizens.

It is a pleasure to report not only the general good work of our teachers, but also the generous support and kind words of appreciation of the fathers and mothers of our pupils. Harsh criticism is conspicuous by its absence; scarcely a word of fault-finding has reached me during the year. Kindly criticism is always welcome, and we all, I am sure, pledge ourselves to do everything in our power to satisfy the reasonable wishes of the patrons of the schools. Our schools are not as good as they should be, nor as good as they may be.

All teachers are not equally skillful in their teaching, nor are all equally judicious in their management of children. Our teachers'

meetings are given to the careful discussion of the merits and defects of the schools as observed by the Superintendent in his daily visits, and to suggestions of ways and means of strengthening the weak places in methods of teaching and discipline. But it must be remembered that changes in methods of teaching are not easily made, nor are faults in administration easily corrected. Most of our schools are good, while some are excellent. The best results will come when the town makes generous provision for the maintenance of the schools, when the administration of school affairs is wise and skillful, and when none but the best teachers are employed. If these three conditions are secured, we may confidently expect the Winchester schools to stand among the best.

General Reading.

An effort has been made, in all the schools, to interest the children in the reading of good books. The progress thus far has been slow because we have been unable to furnish suitable books in sufficient numbers to carry out our plans. In the spring of 1904 these books will doubtless be supplied, and the work will be carried on more successfully. The plan is to furnish each grade from IV to IX inclusive, during the coming year, with full sets of books to be read either at home or in school, but in either case, under the direction of the teachers. Only one "reading hour" per week will be given in class, and the number of pages read by the pupils will be limited. During the "reading hour" the pupils will be allowed to discuss freely the contents of the pages read, to tell the story, to criticise the characters and the plot, and to give reasons why the work of the author is satisfactory or otherwise. The interest of a whole class can thus be concentrated upon one book, and a love for good reading aroused which would otherwise be impossible.

It is the purpose ultimately to have the pupils in each of the grades from IV to IX read carefully three good books, prescribed by the School Board, before entering the next grade above, or eighteen books during the grammar school period. There seems to be no good reason why the careful reading of a few excellent books in each grade should not be required, as well as a definite amount of geography, history, or arithmetic. Work of the kind suggested,

when carefully directed by an accomplished teacher, who is himself a lover of good literature, cannot fail to lay a good foundation for future reading of the most profitable kind. It surely should create a taste for good reading which would go far towards creating a distaste for books which are colorless if not pernicious.

Our list of books for the present year is given below, and a beginning has been made which is at least encouraging. The list will be enlarged next year:

Reading list for 1903—1904.

Grade IV.	Hans Andersen's Fairy Tales.
"	Sewell's Black Beauty.
"	Thompson's Lobo, Rag, and Vixen.
"	Wiggin's The Story Hour.
Grade V.	Snedden's Docas, the Indian.
"	Robinson Crusoe.
"	Ewing's Jackanapes.
"	Stockton's Fanciful Tales.
Grade VI.	Pearson's Stories of Birds.
"	Dodge's Hans Brinker.
Grade VII.	Hawthorne's True Stories.
"	Holmes's Grandmother's Story.
Grade VIII.	Dickens's Christmas Carol, and Cricket on the Hearth.
"	Austin's Standish of Standish.
"	Longfellow's Evangeline.
Grade IX.	Scott's Marmion.
"	Shakespeare's Merchant of Venice.

Collateral Books.

The classes in these grades are also abundantly supplied with collateral reading for the purpose of supplementing the text-books in geography, history, and nature-study. The use of collateral books is encouraged because children should learn how to use them in verifying statements in regular text-books, and in gaining additional information which will add interest to the study in hand. To know how to find information in books is often of more value than the

information itself. A good teacher whose room is well supplied with collateral books may, in a year, give such training to a bright class of pupils as will make of them intelligent patrons of the public library. The library will be to them something more than the repository of mere story books. There are few things that boys and girls like better than to learn something of real worth, and when they have once learned how, readily, to gather information from books, the library becomes to them of great interest, and an important factor in their education.

Moral Training.

A mistake is often made in assuming that what pupils most need is the kind of information which is bound up in books. It is true that pupils need information, and that well-informed men and women are more likely to succeed in any sphere of life than those who have a limited equipment of useful knowledge. It is true that books are necessary, and contain a vast amount of useful information which we all need. But what children most need is (1) the elements of sound character; namely, honesty of purpose, indefatigable industry, and a will to do what they know to be right; and (2) they need a clear understanding of the fact that an education is of value only as it enables them to do their share of the world's work. Mere knowledge is of little worth; but what one gains from hard work, even from books, gives just the preparation needed to make his life truly successful. Most of the successful men we know have achieved success by long hours of hard work.

The value of independent effort should be kept constantly in mind by teachers of all grades. Pupils should be encouraged to assume the responsibility for their own conduct, as well as for the faithful performance of every school duty. Every effort should be made to inculcate absolute honesty of purpose, truthfulness, sincerity, and industry. It should be possible in the upper grades, and especially in the High School, to appeal to higher motives than in the grades below. Good behavior should be the natural outgrowth of right principle, and fear of punishment in any form should find no place in the heart of a High School pupil.

It gives me great pleasure to bear testimony to the uniform good conduct of the pupils in our schools. It is always a pleasure to visit the classes and watch the work going on. Very few cases of misconduct have been reported to me during the year; the discipline of the schools is, for the most part, excellent, and a good spirit is manifested in all the classes. Teachers should remember, however, that moral training must not be confined to the school room; it should reach into the street, and even into the homes, so that teachers and parents may work together for the good of the children.

School Accommodations.

The new High School house is nearly finished, and the pupils of the present senior class will doubtless have the honor of being the first to finish their course in the new building. Three rooms in the old High School building are already occupied by classes belonging to Grade VI. Two of these classes were withdrawn from the Wadleigh School to make room for the ninth grade, and the other was taken mainly from the Washington School. We still have in the Wyman School about twenty pupils belonging to Grade VI, but next year all pupils of this grade will be put into the old High School building.

In the northern part of the town the schools are still crowded, notwithstanding various transfers that have been made. With the occupancy of the new High School building it is possible that some pupils from this section may be accommodated at the old High School building, while the projected removal of certain industries from the town may afford additional relief. The whole question of school accommodations, including the problem of the Highland School, will probably be the subject of a special report by the School Committee at the annual town meeting in March.

For the pupils residing in other parts of the town, we have ample room for some time to come. The classes are not overcrowded, and we still have one vacant room at the Mystic.

Promotions.

While there are some children in all grades who are pushed forward too rapidly, there are others who would be benefitted by

promoting them to classes where hard work would be a necessity. Many of the latter children are bright, and intellectually mature, but their interests are in matters extraneous to the school. The teacher often thinks them dull, phlegmatic, not to say lazy. On the street and on the field of sports they measure themselves with children far in advance of them in the grades, but scarcely equal in physical prowess or in comprehension of the points of a game. Promotion to a higher grade is often needed to stimulate their intellectual forces, and to give opportunity for competition with children whom they consider their equals.

Another class of pupils should receive careful attention from their teachers. I refer to the nervous, quick-witted, restless, uneasy boys and girls who can maintain a fair rank with their fellows in the class, and yet find time to play with their neighbors, and make life burdensome to their teachers. Such children need more work, especially work with their hands. They should be promoted to a higher grade, and if possible, given extra time in the manual training department.

This line of thought leads directly to a consideration of the organization of classes for the purposes of

Recitation.

In classes of forty or fifty pupils there is great danger lest many bright pupils will be kept "marking time" while their slower, and perhaps duller, associates are struggling to do the prescribed work in one or more of the daily lessons. It does not seem to dawn upon the minds of some teachers that every pupil, whether bright or dull, has a right to a fair chance, and that one who has covered with sufficient thoroughness the prescribed work of his class, does not have a fair chance if held back by associates who need more time to reach the standard from which a general advance may be made.

Most teachers acknowledge the truth of the statement, but at the same time object to any change of organization whereby the pupils will be arranged in smaller groups, on the plea that it is difficult to carry on a larger number of recitations. But is this a real difficulty, or is it only a magnified bogy floating in the imagination? Do the bright pupils need to spend so large a part of their time in recita-

tion? Could not *their* time be spent more profitably with their books, pushing ahead, meeting and overcoming difficulties without the help of teacher or other pupils? Is it not *direction* rather than *recitation* that such pupils need?

I would not underrate the value of a recitation that stimulates thought, marks out lines of future study, directs attention to books that will give necessary information, imparts instruction gained by the teacher from sources not accessible to children, and directs the thought into new and untried channels, but I do object to long periods given to questions and answers when the only reason for such recitation is "to find out whether the children have learned their lessons." Pity that a machine could not be invented to do that part of the work!

Bright, quick, ambitious children should not be compelled to keep an intellectual lock-step with their slower companions, but they should form groups by themselves, and push on to the extent of their ability. Let the recitation be fitted to the needs of the pupil. The school should give every child a fair chance.

Kindergartens.

We now have three Kindergartens, namely, one in the Washington district, one in the Wyman, and one in the Wadleigh. All are small, the largest being in the Wyman district with less than forty pupils, and the smallest in the Wadleigh with less than twenty-five.

The value of Kindergarten training is evidently not fully appreciated in all parts of our town. To many it seems little more than organized play. To others the kindergarten is a convenient asylum for the safe keeping of children when under the primary school age. As soon as the children of the latter class are five years old, they are sent forward by their parents to the primary school regardless of the development which fits them for learning to read and to write, the principal object being to have the little ones well cared for during five hours of the day instead of three. Many children thus find a place in the first grade of our primary schools who are unable to do the work required.

Through the senses the little child comes in contact with, and becomes conscious of, the outside world, and this consciousness be-

comes the foundation of his thinking. In the kindergarten he is trained to use his senses in acquiring a knowledge of things, and then to express his knowledge in a variety of ways, sometimes simply by telling his teacher of what he has been thinking, sometimes by simple drawings on the board, sometimes by bodily actions, and sometimes by the work of his hands on the table before him. For three hours in the day, but with frequent interruptions and changes, his work and his play are mildly stimulating his thoughts, and laying a good foundation for the primary and grammar school training. Froebel tells us that correct perception is a preparation for correct knowing and thinking. So, in the kindergarten, much time is given to exercises which insure clear perceptions of form, size, weight, and direction, which in turn will insure correct thinking, and finally right action.

One of the best features of the kindergarten is the moral training which runs through all the work and play of the children. The most careful attention is given, by all good kindergartners, to little acts of courtesy which have their foundation in kindness, and which stimulate a love for one's neighbor, repress selfishness in all its forms, and prompt the little ones to live the Golden Rule. Much of the kindergarten spirit is now found in the schools above, but aside from the fact that impressions are more easily made on the minds and hearts of children of the kindergarten age, there are difficulties in the grades above that make this work less successful. The large classes with no assistance for the teacher, the longer hours, the fixed programme, the preparation for promotion, all these are obstacles that hinder to a considerable degree the spontaneity of the grade teacher. We sometimes complain that they do so little, but it seems to me a matter for congratulation that they accomplish so much.

Nature Study and Drawing.

The work in Nature Study is making progress in all of the schools under the direction of Miss Steinberg. The lessons are so arranged that the plants, flowers, fruits, insects and birds are studied, each in its season, when specimens can be easily found. Drawing is

correlated with the Nature Study, adding interest and real value to the work. The observation work gives subject matter for the language, both oral and written, in the lower grades.

Grade meetings are held at intervals, giving opportunities for teachers to do the work required of the children, and to make preparation for giving the lessons to their own pupils.

Music.

The indefatigable work of our Music teacher, Mr. Makechnie, is producing good results in all the schools. The singing in the High School is especially good, and a very large number of the pupils are interested in the subject. In the Wadleigh School the lack of an assembly hall prevents massing the pupils for singing, and detracts much from the effectiveness of the exercise. Mr. Makechnie is thoroughly in earnest, and leaves no stone unturned in his efforts to elevate the standard of music in our schools.

Sloyd.

Our teacher of Sloyd, Miss Frances E. Daley, writes me as follows concerning her work:

"The Courses in Sloyd used in the Winchester schools were planned by Mr. Gustaf Larsson, Principal of the Sloyd Normal Training School, Boston, Mass. These courses are taken by the boys in Grades VI, VII, VIII, and IX. The classes in Grade VI are given but one hour per week, but those in the three grades above are given two hours. This arrangement was made because there are not enough hours in the week to permit a full two-hour lesson to all classes in the four grades.

"Working drawings are made by the pupils in the class-room before the bench-work is undertaken in the Sloyd room. Some original work is done in the higher grades, and a few of the articles are decorated by carving and pyrography."

The Superintendent will take the liberty of adding to this report that the Sloyd work is exceedingly well done, and that very great interest is taken in it by all the boys. It is certainly unfortunate, to say the least, that the girls cannot take part in this work. While

the boys of a class are engaged in the Sloyd room, the girls are taking their lesson in Sewing.

Sewing.

It has been the object of Mrs. Holcombe, the teacher of sewing, to arrange the work of the classes in a graded course, following which the pupils may learn in three years all the stitches and processes used in making plain garments. This course includes button-hole making, patching, and all kinds of darning, as well as cutting of patterns. The work is so arranged that promotion from one grade to the next higher insures a specified amount of sewing satisfactorily done. Mrs. Holcombe aims to interest the children in their sewing, and to stimulate their pride in work well done.

Judging from the finished work that I have seen, and the interest which the girls take in the class lessons, I have no hesitation in saying that the sewing in our schools is in a very satisfactory condition.

Salaries of Teachers.

Of the $45,000 appropriated by the town for school purposes, about $36,000 goes to the payment of salaries. The remaining $9000 must pay for all repairs on school houses, for fuel, books and supplies, including school furniture, globes, maps, charts, physical and chemical apparatus, for the transportation of children, and for incidental expenses too numerous to mention. And yet, notwithstanding this large expenditure for salaries, the pay of the teachers of this town is so low that we are in constant danger of losing some of our best ones because other towns and cities in our neighborhood offer superior inducements for their services. Since my last report, one of our best teachers has resigned because a neighboring city offered her a hundred dollars per year more than our maximum salary for the grade. Another was offered a position with a considerable increase in salary, but chose to remain with us, though she loses one hundred dollars per year by so doing. Still another was elected principal of a large school in a city near Boston, but decided to remain here, though at a loss of two hundred dollars per year.

I cite these instances to show the danger with which our schools

are menaced. A town may have good schools if housed in poor buildings, but good schools are impossible without good teachers. It is a shortsighted policy to build costly school houses, equip them with modern furniture, introduce the most modern improvements in heating, ventilating and sanitation, and then permit neighboring towns and cities to pick off our ablest teachers because we are unable to pay the one or two hundred dollars advance salary necessary to keep them. I believe most heartily in good school buildings thoroughly equipped with modern improvements, with school rooms handsomely furnished with desks, tables, and book cases, and walls decorated with beautiful pictures. Such surroundings have a refining influence upon the minds and hearts of our children; but, after all, it is the teacher who molds the character of the child, and, in a large measure, shapes his future. The people of this community owe it to their children to make generous provision for the payment of salaries which will insure to every class of pupils in the town a teacher thoroughly competent for the work committed to his charge. It is the duty of the School Committee and Superintendent to see that the town's appropriation for schools is wisely spent, and that the most rigid economy is practised in every department of school work. It is not likely that an intelligent community like ours will, on the plea of economy, make it a part of the duty of their School Committee and Superintendent to hire poor teachers because the town is unable to pay for good ones.

Respectfully submitted,

ROBERT C. METCALF,

Superintendent of Schools.

January 11, 1904.

HIGH SCHOOL GRADUATES OF 1903.

Elizabeth Abbot,
Roy S. Bishop,
John Harper Blaisdell,
Sidney Cutting Blanchard,
Harold Wilbur Bridges,
Florence Chase,
Grace Herrick,
Ralph Crosby Herrick,
Elizabeth Hopkins,
Harold Vinal Hovey,
Frank L. Hudson,
Elizabeth Curtis Kendall,
Marie Josephine Kreutz,
Irene Alberta Lane,
William Morton Little,
Catherine Frances Mawn,
James Arthur Newman,
Agnes Veronica O'Leary,
Howard Salem Palmer,
Emma Punchard,
Helen Thompson,
Louis Nutter Walling,
Winifred M. Welch,
Amy Elizabeth White.

TABLE I. ENROLMENT BY GRADES FOR YEAR ENDING JUNE 23, 1903.

Grades.	Under 5.			5–15			Over 15.			Totals.			7–14*		
	Boys.	Girls.	Pupils.	Boys.	Girls.	Pupils.	Boys.	Girls.	Pupils.	Boys.	Girls.	Pupils.	Boys.	Girls.	Pupils.
Kindergarten, . .	53	54	107	20	15	35				73	69	142			
Grade I, . . .	2		2	138	114	252				140	114	254	23	15	38
Grade II, . . .				100	68	168				100	68	168	68	44	112
Grade III, . . .				85	87	172				85	87	172	83	86	169
Grade IV, . . .				80	88	168				80	88	168	80	88	168
Grade V, . . .				70	61	131	1		1	71	61	132	70	61	131
Grade VI, . . .				75	67	142	1		1	76	67	143	73	66	139
Grade VII, . . .				60	58	118	2	4	6	62	62	124	49	46	95
Grade VIII, . .				47	50	97	9	4	13	56	54	110	35	39	74
Grade IX, . . .				30	32	62	14	12	26	44	44	88	25	28	53
Grade X, . . .				15	25	40	11	24	35	26	49	75	5	6	11
Grade XI, . . .				1		1	14	30	44	15	30	45	1		1
Grade XII, . . .							18	23	41	18	23	41			
Grade XIII, . .							12	17	29	12	17	29			
Totals, . . .	55	54	109	721	665	1386	82	114	196	858	833	1691	512	479	991

*Compulsory Age Limits.

TABLE II. ATTENDANCE FOR YEAR ENDING JUNE 23, 1903.

Teachers.	Grades.	No. Pupils Enrolled.	Average Membership.	Average Attendance.	Per cent. of Attendance.
High School.					
Edwin N. Lovering	9–13	279	252	235.3	93.4
Ernest L. Collins					
Minna B. Noyes					
Eva M. Palmer					
M. Frances Harriman					
H. Gertrude Crosby					
Ruth S. Devereux					
Martha A. Sargent					
Marjorie F. Dutch					
Wadleigh.					
Louis J. West	8	37	34.6	32.2	93.1
Elizabeth C. Richardson	8	36	33.2	31.1	93.6
Annie B. Stott	8	37	33.2	31.2	94.
Anna T. O'Sullivan	7	45	37.1	35.	94 3
Mary J. Hills	7	41	38.1	35.	91.9
Gertrude Jameson	7	40	38.	35.	92.1
Elizabeth Spencer	6	46	42.4	40.2	94.8
Ellen P. Bates	6	46	41.9	38.9	92.8
Chapin.					
Mary A. Lyons	4–5	43	40.4	38.8	96.
Sara E. Kirwen	3–4	43	36.7	34.4	93.7
Josephine E. Connors	1–2	46	43.	38.7	90.
Mary I. Hurley	1	50	43.1	39.3	91.2
Gifford.					
Mary S. Spurr	5	43	43.1	39.7	92.1
Gertrude M. Kendall	4	49	36.2	34.2	94.4
Millicent G. Walker	2–3	53	39.1	34.2	87.5
Susan W. Corbett	1	44	27.2	23.6	86.8
Highland.					
Stella M. Holland	3–4	46	39.8	36.2	91.
Agnes M. Larkin	1–2	42	36.4	31.9	87.6
Mystic.					
Ethel C. Lowry	1–2–3	39	36.1	33.7	93 4
Rumford.					
Mary F. Riley	4–5	47	46.7	45.9	98.3
Rose Coyle	3	46	45.	44.2	98.2
Juliette Todd	2	47	45.8	44.7	97.6
Elizabeth L. Naven	1	59	56.	53.1	94.8

(*Table II. Continued.*) ATTENDANCE FOR YEAR ENDING JUNE 23, 1903

Teachers.	Grades.	No. Pupils Enrolled.	Average Membership.	Average Attendance.	Per cent. of Attendance.
Washington.					
Bessie H. Brown	5–6	44	40.2	37.	92.
Sara E. Libbee	3–4	54	46.7	43.5	93.1
Mercy J. Davis	1–2	49	46.3	42.4	91.6
Wyman.					
Carrie L. Mason	5–6	45	43.3	39.9	92.1
Alice J. Busiere	3–4	40	36.1	32.9	91.1
Ethel W. Woodbury	1–2	49	42.8	39.2	91.8
KINDERGARTENS.					
Wadleigh.					
Louise Taylor		40	26	17.6	67.7
Lilla Hartwell					
Washington.					
Anna S. Littlefield		60	43	35.3	82.1
Lillian Hopkins					
Wyman.					
Helen P. Lane		42	25	20.8	83.
Amy S. Higgins					
Totals,		1727	1514.5	1395.1	92.1

Special Teachers.

Elizabeth E. Marston, General Substitute.
Ernst Makechnie, Music.
Mrs. Addie R. Stone, } Sewing.
Mrs. Inez M. Holcombe, } Sewing.
Frances E. Daley, Sloid.
Minna C. Steinberg, Nature Study and Drawing.

TABLE III. NUMBER AND AGES OF PUPILS BY GRADES, SEPTEMBER, 1903.

Grades.	Under 5.	5–6.	6–7.	7–8.	8–9.	9–10.	10–11.	11–12.	12–13.	13–14.	14–15.	15–16.	16–17.	17–18.	18–19.	Over 20.	Totals by Grades.
Kindergarten . . .	70	40	2		1												113
Grade I	16	97	58	29	4	1	2	1		1							209
Grade II		5	70	84	23	4	6	1									193
Grade III			1	51	84	31	12	2	2	1							184
Grade IV				2	43	63	33	19	3	3							166
Grade V					7	31	55	27	16	4	1						141
Grade VI						5	38	45	34	22	8	3					155
Grade VII . . .							7	40	44	18	15	1					125
Grade VIII . . .							1	8	23	36	30	10	2				110
Grade IX								3	4	28	26	15	5	2			83
Grade X										6	38	16	15	2			77
Grade XI										1	6	26	16	13			62
Grade XII . . .											2	4	22	8	1	1	38
Grade XIII . . .													5	17	13		35
Totals, by ages . . .	86	142	131	166	162	135	154	146	126	120	126	75	65	42	14	1	1691

TABLE IV. AGES OF PUPILS UPON ENTERING THE GRADES, SEPTEMBER, 1903.

Grades.	Average Ages.				Age of Oldest Boy.		Age of Oldest Girl.		Age of Youngest Boy.		Age of Youngest Girl.	
	Boys.		Girls.									
	Yr.	Mo.	Yr.	Mo.	Yr.	Mo.	Yr.	Mo.	Yr.	Mo.	Yr.	Mo.
Kindergarten, .	4	8	4	8	6	1	8	9	3	6	3	6
Grade I, . . .	6	1	6	1	13	4	11	0	4	10	4	9
Grade II, . . .	7	4	7	2	10	8	11	9	5	10	5	10
Grade III, . . .	8	6	8	8	13	2	13	7	7	2	6	11
Grade IV, . . .	9	8	9	9	13	2	13	11	7	9	7	10
Grade V, . . .	10	8	10	7	14	0	13	1	8	7	8	7
Grade VI, . . .	12	0	11	9	15	9	14	5	9	9	9	5
Grade VII, . .	15	8	12	5	14	10	15	0	10	5	10	7
Grade VIII, . .	13	5	13	8	16	0	16	5	10	5	11	1
Grade IX, . . .	14	3	14	1	17	0	17	2	11	9	11	11
Grade X, . . .	14	11	15	0	16	11	17	8	13	4	13	1
Grade XI, . . .	16	0	15	11	17	6	17	8	14	6	13	8
Grade XII, . .	16	7	16	7	18	0	20	0	14	7	15	2
Grade XIII, . .	17	5	17	10	18	11	18	11	16	5	16	4

TABLE V. ORGANIZATION AND MEMBERSHIP, DEC. 23, 1903.

Teachers.	Grades.	Began Service.	No. Years Experience.	Education. ‡	Membership Dec. 23, 1903. Boys.	Girls.	Pupils.
High School.							
Edwin N. Lovering		1887	26	Harvard University			
Herbert W. Dutch		1897	6	*Harvard University			
Hugh G. Greene		1903	12	Albany Business College			
Minna B. Noyes	10–13	1889	25	Salem Normal School	83	121	204
Eva M. Palmer		1891	12	Boston University			
Martha A. Sargent		1902	8	Mt. Holyoke College			
Sarah L. Bird		1903	11	Boston University			
Elizabeth Spencer	6	1892	11	Bridgewater Normal School	26	22	48
Gertrude Jameson	6	1901	7	Northfield Seminary	24	15	39
Ellen P. Bates	6	1902	9	*Hyannis Normal School*	21	22	43
Wadleigh.							
Louis J. West	9	1902	8	Harvard; Bridgewater N.S.	19	23	42
Susan J. W. Brown	9	1903	5	BostonU.; CastletonVt N.S	19	22	41
Elizabeth C. Richardson	8	1885	19	Bridgewater Normal School	19	17	36
Annie B. Stott	8	1891	16	Salem Normal School	17	16	33
Jennie M. Chandler	8	1903	3	Willimantic, Conn. N. S.	20	17	37
Anna T. O'Sullivan	7	1882	16	*Salem Normal School	22	20	42
Mary J. Hills	7	1900	9	*Mt. Holyoke;* Salem N. S.	22	20	42
Bessie I. Berry	7	1902	1	Bridgewater Normal School	20	21	41
Chapin.							
Mary A. Lyons	5	1888	16	*Salem Normal School*	21	28	49
Sara E. Kirwen	3–4	1897	7	Salem Normal School	21	21	42
Josephine E. Connors	1–2	1897	8	Salem Normal School	17	23	40
Mary I. Hurley	1	1902	2	Lowell Normal School	23	25	48
Gifford.							
Mary S. Spurr	5	1879	26	*Winchester High School*	24	24	48
Gertrude M. Kendall	4	1901	3	Boston Normal School	21	18	39
Millicent G. Walker	2–3	1892	11	*Lewiston, Me. HighSchool	24	16	40
Susan W. Corbett	1–2	1901	8	Cambridge English H. S.	14	19	33
Highland							
Enid H. Adams	3–4	1903	5	Concord, N.H. High School	20	16	36
Agnes M. Larkin	1–2	1896	7	Woburn High School	30	8	38
Mystic.							
Ethel C. Lowry	1–2–3	1902	2	Bridgewater Normal School	17	21	38

Table V, Con. ORGANIZATION AND MEMBERSHIP, DEC. 23, 1903.

Teachers.	Grades.	Began Service.	No. Years Experience.	Education. ‡	Membership Dec. 23, 1903. Boys.	Girls.	Pupils.
Rumford							
Mary F. Riley	4	1889	14	Salem Normal School	21	23	44
Rose Coyle	3	1898	6	Quincy High School	23	26	49
Elizabeth L. Naven	2	1897	11	Woburn High School	27	20	47
B. Helena Doherty	1	1902	1	Salem Normal School	28	21	49
Washington.							
Bessie H. Brown	4–5	1890	13	Salem Normal School	26	20	46
Sara E. Libbee	2–3	1902	2	Lowell Normal School	26	20	46
Mercy J. Davis	1–2	1901	4	Salem Normal School	27	26	53
Wyman.							
Carrie L. Mason	5–6	1898	19	Salem Normal School	22	22	44
Juliette Todd	3–4	1899	12	Gloucester High School	25	24	49
Ethel W. Woodbury	1–2	1895	9	Philadelphia High School	28	18	46
KINDERGARTENS.							
Wadleigh.							
Lilla Hartwell		1900	3	Symonds Kind. Tr. School	12	21	33
Agnes B. Clough		1903		Wheelock Kind. Tr. Sch.			
Washington.							
Louise Taylor		1898	5	Wheelock Kind. Tr. Sch.	17	18	35
Edna Hawes		1903	1	Wheelock Kind. Tr. Sch.			
Wyman.							
Helen P. Lane		1895	14	Garland Kind. Tr. School	18	21	39
Amy L. Crosby		1903		*Perry Kind. Tr. School*			
				Totals,	844	835	1679

Special Teachers.	Grades.	Began Service.	No. Yrs. Ex.	Education.
Elizabeth E. Marston, Gen'l Substitute		1866	40	Contoocook, N. H. Acad.
Ernst Makechnie, Music	1–13	1900	5	Boston Conservatory
Frances E. Daley, Sloyd	6–9	1900	11	Sloyd Tr. Sch., Boston
Minna C. Steinberg, Nature Study and Drawing	1–13	1902	8	Cooper's Union Art Sch.
Inez M. Holcombe, Sewing	6–9	1902	5	*Boston University*

* Service not continuous. ‡ Italics indicate attendance without graduation.

SUMMARY OF STATISTICS.

I.

School Census.

Population U. S. Census, 1900,	7248
School Census, Sept. 1, 1903,	
Children between 3 and 4 years of age,	135
Children between 4 and 5 years of age,	135
Children between 7 and 14 years of age,	1024
Children between 5 and 15 years of age,	1485
Children between 15 and 16 years of age,	111

II.

Valuation, Taxation, and Cost of Schools.

Valuation, 1903,	$9,641,900.00
Increase over 1902,	85,425.00
Total raised by taxation, 1903,	166,083.92
Rate of taxation per $1000,	16.80
Expense of schools, 1903 exclusive of expenses, covered by special appropriations,	46,336.80
Increase over 1902,	5,943.16
Per cent. of school expense to valuation, 1903,	0.48
Increase over 1902,	0.06
Per cent. of school expense to entire tax, 1903,	27.9
Increase over 1902,	1.9
Average cost per pupil, based upon the average membership (1514) for 1902-1903,	$30.61
Increase over 1902,	3.39
Expense of schools, 1903, exclusive of repairing, altering and erecting school houses,	44,789.40
Average cost per pupil, based upon average membership for 1902-1903,	29.58
Increase over 1902,	3.07

III.

Teachers.

Number of teachers employed Jan. 11, 1904,	50
High 7, Grammar 17, Grammar and Primary 3, Primary 12, Kindergarten 6, Special 5.	
Decrease from Jan. 10, 1903,	2

IV.

Registration, 1902-1903.

Number of pupils enrolled in all the schools, 1902-1903, boys 879, girls 848,	1727
Increase over 1901-1902,	57
Average membership for 1902-1903,	1514
Increase over 1901-1902,	30
Average membership with each teacher, 1902-1903,	34.4
High 28, Grammar 35.7, Grammar and Primary 39.8, Primary 41.9, Kindergarten 15.7.	
Increase over 1901-1902,	1.4
Number of pupils registered in all the schools Sept. 30, 1903.	1642
High 207, or 12.6 per cent; Grammar grades 766, or 46.6 per cent; Primary grades 576, or 35.1 per cent; Kindergartens 93, or 5.7 per cent.	
Increase over Sept. 30, 1902,	50
Number of pupils registered in all the schools, Dec. 23, 1903, boys 844, girls 835,	1679
Increase over Dec. 20, 1902,	57

V.

Attendance, 1902-1903.

Average attendance of all the schools, 1902-1903,	1395
Increase over 1901-1902,	19
Per cent. of attendance of all the schools, 1902-1903,	92.1
High 93.4, Grammar 95, Grammar and Primary 92.3, Primary 92.2, Kindergarten 78.4.	
Per cent. of decrease from 1901-1902,	0.6

VI.

School Visits, 1902-1903.

Number of visits, not including visits by Superintendent and Committee, to all the schools, 1902-1903,	2952
Increase over 1901-1902,	840

VII.

Report of Truant Officer, School Year 1902-1903.

Truant visits to schools,	751	
Names of pupils recorded,	527	
House calls or investigations,	657	
Truants,		18
Kept at home by parents,		63
Sick,		45
Sundry satisfactory reasons,		75
Sundry unsatisfactory reasons,		62
Taken from street and returned to school,		18
Working under age or without certificate,		22
Looked up for various reasons,		150
Cases investigated for contagious diseases,		26
Unsuitable clothing,		14
Not attending school until compelled to go,	2	
Factory visits,	31	
Cases reported to district police,	2	
Parents or pupils warned,	53	
Cases taken to court,	4	

All four cases placed on file.

NATHANIEL M. NICHOLS,
Truant Officer.

ANNUAL REPORT

—OF—

THE AUDITOR

—OF—

WINCHESTER, MASS.

FOR THE

YEAR ENDING DECEMBER 31, 1903.

MARLBOROUGH, MASS.:
THE ESTABROOK PRESS, PRINTERS AND BINDERS, FRYE BLOCK.
1904.

AUDITOR'S REPORT.

JANUARY 1, 1904.

Complying with the provisions of Article I, Section II of the Town By-laws, the Auditor presents the following statements of the receipts, disbursements and balances of the several departments for the year ending December 31, 1903, also tables showing the financial condition of the Town, etc. I have examined the securities and accounts of the Z. Symmes Fund, Fletcher Fund, Howe Library Fund, Daniel's Library Fund, also Skilling's Library Fund, and find the securities on hand and the statement of income and disbursements correctly stated as per my report of same contained herein.

The books of the Treasurer have been examined each month, the cash on hand verified, and they have been found correct.

I have also examined the Collector's books, verifying his receipts and amounts paid by him to the Treasurer, and they have been found correct, taking into consideration the amount of unpaid taxes of this date.

There is on file in this office a detailed list of unpaid general taxes Dec. 31, 1903, agreeing with the amount called for by the Auditor's books.

Respectfully submitted,

WM. H. HERRICK,

Auditor.

ABATEMENT OF TAXES.

Receipts.

Balance unexpended Dec. 31, 1902,	1,209.54
Overlays,	2,079.76
Additional commitment of taxes,	173.60

Payments.

Abatements allowed by Assessors,	2,865.88	
Transferred to Town stable and Yard account by vote of Town,	100.00	
Balance unexpended Dec. 31, 1903,	497.02	
	$3,462.90	$3,462.90

Appropriations by Taxation.

Payment of Town Debt,	31,500.00
Interest,	7,191.00
Highways and Bridges,	14,000.00
Street Lights,	7,500.00
Incidentals,	4,000.00
Police,	5,500.00
Town Hall,	2,000.00
Fire Department,	7,500.00
Fire Department, Fire Engine,	3,200.00
Schools,	27,605.13
Library,	1,500.00
Common and Public Plots,	350.00
Cemetery Maintenance,	1,200.00
Shade Trees and Insect Pest Ext.,	1,000.00
Support of Poor,	4,000.00
Board of Health,	2,750.00
Soldiers' Relief,	50.00
Water Department Construction,	1,000.00

APPROPRIATIONS BY TAXATION.—*Continued.*

Salaries,		4,050.00	
Memorial Day,		225.00	
Independence Day,		250.00	
Insurance,		2,000.00	
Land for Town Stable and Yard,		4,585.00	
Land for School and Library purposes,		500.00	
			133,456.13
State Tax,	7,350.00		
State Tax, Repairs State Highways,	97.60		
		7,447.60	
State Sewer Tax,		7,071.55	
State Metropolitan Park Tax,		6,400.97	
County Tax,		9,627.91	
Overlayings,		2,079.76	32,627.79
			$166,083.92

BANK TAX.

RECEIPTS.

Balance unexpended Dec. 31, 1902,	2,469.29
A. C. Bell, Collector, non-resident tax,	272.16
Commonwealth of Mass. bank tax,	3,685.78

PAYMENTS.

Transferred to Support of Schools by vote of Town,	2,469.29	
Paid by Town Treasurer, Commonwealth of Mass. bank tax,	269.43	
Balance unexpended Dec. 31, 1903,	3,688.51	
	$6,427.23	$6,427.23

COUNTY TAX.

Credits.

Committed by Assessors to Collector,		9,627.91

Debits.

Paid by Town Treasurer to Treasurer of Middlesex County,	9,627.91	

COMMONWEALTH OF MASS. STATE TAX.

Credits.

Committed by Assessors to Collector, State Tax,	7,350.00	
State Tax, Repairs of State Highways,	97.60	
		7,447.60

Debits.

Paid by Town Treasurer to Treasurer of Commonwealth of Mass.	7,447.60	

BORROWING CAPACITY.

Assessor's valuation, May 1, 1903,			9,641,900.00
3% of same is,		289,257.00	
Less Sewer bonds,	100,000.00		
School Bonds,	28,500.00		
Highway Bonds,	50,000.00		
* Playground Bonds, excess,	14,290.50	192,790.50	
Borrowing capacity Dec. 31, 1903,		$96,466.50	
* Playground Bonds,	62,500.00		
Less ½% of 1%,	48,209.50		
	14,290.50		

* Chapter 225 Acts of 1893, provides that towns may for the purpose of establishing public playgrounds, etc., incur an indebtedness of one-half of one per cent. upon the valuation.

Exempt.

Water Bonds,	316,000.00
Playground Bonds,	48,209.50
† Notes for High School,	30,000.00
Bonds for High School,	52,000.00
Add debt deducted from 3% of valuation,	192,790.50
Total Town debt Dec. 31, 1903,	$639,000.00

† To be paid from proceeds of sale of bonds for New High School.

COLLECTOR OF TAXES.

General Tax.

Debits.

Uncollected Taxes Dec. 31, 1902,	49,382.54
Committed by Assessors, 1903,	166,083.92
Committed by Assessors additional,	173.60
Interest,	1,124.52

Credits.

Paid Town Treasurer,		160,294.64
Abatements by Assessors,		2,865.88
Uncollected Dec. 31, 1903,		53,604.06
	$216,764.58	$216,764.58

COLLECTOR OF TAXES.

Water Rates.

Debits.

Uncollected Water Rates Dec. 31, 1902,	212.59	
January, 1903, commitment,	9,492.18	
Jan. to July, additional commitment,	423.28	
July, 1903, commitment,	12,328.06	
July to Jan., 1904, additional commitment,	679.37	

Credits.

Paid Town Treasurer,		21,511.75
Abatements,		1,472.23
Uncollected Water Rates Dec. 31, 1903,		151.50
	$23,135.48	$23,135.48

COLLECTOR OF TAXES.

Sewer Assessments.

Debits.

Uncollected Sewer Assessments Dec. 31, 1902,	6,071.81	
Committed by Commissioner's schedules, 49, 50 and 51,	3,754.18	
Interest,	225.17	

Credits.

Paid Town Treasurer,		3,770.48
Uncollected Sewer Assessments Dec. 31, 1903,		6,280.68
	$10,051.16	$10,051.16

COLLECTOR OF TAXES.

Non-resident Bank Tax.

Debits.

Committed by Assessors, 1903,	272.16	

Credits.

Paid Town Treasurer,		272.16

COLLECTOR OF TAXES.

Sidewalk Assessments.

Debits.

Balance uncollected Dec. 31, 1902,	75.71	
Interest,	1.28	

Credits.

Paid Town Treasurer,		76.99
	$76.99	$76.99

COLLECTOR OF TAXES.

Street Railway Excise Tax.

Debits.

Committed by Assessors, Boston & Northern St. Ry. Co.,	$1,168.20	

Credits.

Paid Town Treasurer,		$1,168.20

COLLECTOR'S TAX SALE.

Credits.

Balance, unexpended Dec. 31, 1902,		$48.10

Debits.

Balance, unexpended Dec. 31, 1903,	$48.10	

CORPORATION TAX.

Receipts.

Balance unexpended Dec. 31, 1902,		14,925.58
Commonwealth of Massachusetts, balance of 1902,		527.88
Commonwealth of Massachusetts 1903,		16,507.84

Payments.

Transfers by vote of Town,		
To Support of Schools,	14,925.58	
To Interest,	1,035.72	
	15,961.30	
Balance unexpended Dec. 31, 1903,	16,000.00	
	$31,961.30	$31,961.30

CEMETERY MAINTENANCE.

Receipts.

Balance unexpended Dec. 31, 1902,	144.63
Appropriation by taxation,	1,200.00
Receipts care of lots and sale of wood,	1,649.25
Interest, Cemetery Funds,	70.97
Interest, Permanent Cemetery Funds,	920.86

CEMETERY MAINTENANCE.—*Continued.*

Payments.

Payments on Selectmen's warrants:

Blanchard, Kendall & Co., lumber and cement,		48.75
Bowser, F. J., cotton cloth and thread,		7.96
Braman, Dow & Co., pipe and fittings,		34.57
Brooks A. Foster, labor of men,		57.50
Bush, James W., supplies and repairs,		7.70
Fitzgerald, James J., sod,		7.00
Fortis, C., shoeing and blacksmithing,		30.90
Grover, A. B., prescription,		.50
Hatch, Harrison A., labor and material,		16.85
Hemingway, Chas. E., manure,		10.00
Hemingway, J. W., manure,		12.00
Jones, Daniel S., Veterinary,		2.00
Kelley & Hawes Co., expressing, hay, fertilizer, straw and carriage hire,		71.64
Laraway & Co. J. A., plumbing,		9.88
McLaughlin, James, rubber boots,		4.50
McNelly, J. F., shoeing,		1.00
Newth & Co. F. A., supplies,		26.15
O'Flaherty, M., repairs lawn mowers,		7.50
Pay-rolls,		2,713.40
Perrin, Seamans & Co., plow,		17.50
Pond, Russell G., labor,		3.37
Pratt & Co. Geo. E., supplies and plumbing,		8.79
Quigley & Son, Thomas, resetting cannon,		35.25
Sanderson Co. Chas. E., supplies,		167.90
Symmes, C. H., grain,		36.18
Todd, Joseph J., salary 1 year to June 1, 1903,		100.00
Todd, Joseph J., postage stamps,	8.00,	
Todd, Joseph J., recording Twombly deed,	2.50,	10.50
Town, Incidentals, services Town Counsel,		10.00
Town, Water Dept., pipe and labor,		3.60
Town, Highway Dept., services Engineer,		11.00
Town, Sewer Dept., services Engineer,		7.76

CEMETERY MAINTENANCE.—*Continued.*

Twombly, John D., plants,	125.00	
Twombly, Samuel W., Supt., salary one year to March 1, 1904,	100.00	
Underhill Bros., resteeling axes,	4.50	
Wilson, Theo. P., stationery and printing,	11.50	
Winn, A. C., plants,	4.88	
	3,727.53	
Balance unexpended Dec. 31, 1903,	258.18	
	$3,985.71	$3,985.71

CEMETERY CONSTRUCTION.

Receipts.

Balance unexpended Dec. 31, 1902,	8.78
One-half proceeds sale of lots,	385.00
Town Cemetery Fund, ½ of amount paid by Andrew C. Larson for Grave 16, in Lot 801, deeded to Town,	5.00

Payments.

Payments on Selectmen's warrants:		
Blanchard, Kendall & Co., lumber and coal,	4.45	
Bush, James W., supplies,	4.65	
Fitzgerald, James J., sand,	6.00	
Fortis, C., blacksmithing,	11.95	
Hall & Co. Wm., keys,	.50	
Kelley & Hawes Co., expressing,	1.75	
Larson, Andrew C., Grave 16 in Lot 801, deeded to Town,	10.00	
Mackesy, Thomas J., cash paid for car fares, express and labor,	7.65	
Nash, Curtis W., labor,	1.50	

CEMETERY CONSTRUCTION—*Continued.*

O'Flaherty, M., repairs lawn mowers,	2.25	
Pay-rolls,	83.75	
Pratt & Co. Geo. E., supplies and stove,	14.10	
Sanderson Co. Chas. E., supplies,	45.18	
Schlegal & Fottler Co., tulips,	20.00	
Stone, Joseph, sods,	17.50	
Symmes, C. H., grain,	13.65	
Town, Highway Dept., services Engineer,	8.00	
Town, Sewer Dept., services Engineer,	4.32	
Wilson, Theo. P., stationery and printing,	12.50	
Winde, Henry J., lumber and sawing,	4.99	
	274.69	
Balance unexpended Dec. 31, 1903,	124.09	
	$398.78	$398.78

WINCHESTER CEMETERY FUND.

RECEIPTS.

Balance unexpended Dec. 31, 1902,		3,109.50
One-half proceeds sale of lots, 1903,		385.00

PAYMENTS.

Payments on Selectmen's Warrants:		
Town Cemetery Construction one-half of amount paid by Andrew C. Larson for Grave 16, Lot 801, deeded to Town,	5.00	
Twombly, Mrs. Eliza D.,		
Deed for land on the westerly side of Wildwood Cemetery, by vote of Town, March 23, 1903,	2,500.00	
	2,505.00	
Balance unexpended Dec. 31, 1903,	989.50	
	$3,494.50	$3,494.50

CEMETERY FUND PERMANENT.

Receipts.

Balance unexpended Dec. 31, 1902,		
Fund,	18,800.00	
Interest,	920.86	
		19,720.86
Received from		
Estate of Edmund Sanderson,	100.00	
Charles E. Corey,	75.00	
Annie J. Ireland,	75.00	
Estate of Joseph Q. Twombly,	100.00	
Estate of Wm. A. Wyman,	100.00	
Arthur E. Whitney,	150.00	
Daisy M. Atwood,	100.00	
Edwin A. Chase and Jennie W. Higgins,	100.00	
Henry C. Ordway,	150.00	
John L. Ayer,	150.00	
		1,100
Interest for 1903,		959.48

Payments.

Payments on Selectmen's Warrants:		
Interest on funds for care of lots, 1903,	920.86	
Balance unexpended Dec. 31, 1903,	20,859.48	
	$21,780.34	$21,780.34

Fund,	19,900.00
Interest,	959.48

$20,859.48 in Town Treasury Dec. 31, 1903.

COMMONWEALTH OF MASSACHUSETTS METROPOLITAN PARK TAX.

Credits.

Committed by Assessors to Collector,		6,400.97

Debits.

Paid by Town Treasurer to Treasurer of Commonwealth of Massachusetts, Metropolitan Park Loan Sinking Fund,	1,461.91	
Cost of Maintaining Parks,	1,421.08	
Cost of Maintaining Boulevards,	402.61	
Cost of Nantasket,	161.86	
	3,447.46	
Transferred to Interest account,	2,953.51	
	$6,400.97	$6,400.97

COMMONWEALTH OF MASSACHUSETTS METROPOLITAN SEWER TAX.

Credits.

Committed by Assessors to Collector,		7,071.55

Debits.

Paid by Town Treasurer to Treasurer of Commonwealth of Massachusetts Metropolitan Sewer Loan Sinking Fund,	1,175.80	
Metropolitan Sewer Loan, cost of maintenance,	2,130.26	
	3,306.06	
Transferred to Interest account,	3,765.49	
	$7,071.55	$7,071.55

COMMONWEALTH OF MASSACHUSETTS STREET RAILWAY TAX.

Credits.

Received from Treasurer of the Commonwealth,		$1,152.40

Debits.

Transferred to Highway account,	$1,152.40	

CLAIM ACCOUNT.

Receipts.

Balance, unexpended Dec. 31, 1902,		1,321.32

Payments.

Payments on Selectmen's Warrants:		
Richards, Mary A., settlement in full for injuries received by her in accident on Forest street, August, 1902,	425.00	
Balance, unexpended Dec. 31, 1903,	896.32	
	$1,321.32	$1,321.32

COMMON AND PUBLIC PLOTS.

Receipts.

Balance, unexpended Dec. 31, 1902,		121.58
Appropriation by taxation,		350.00

Payments.

Payments on Selectmen's Warrants:		
Fitzgerald, James J., grading and seeding,	70.00	
Fitzgerald, James J., furnishing sod,	12.00	
Kelley & Hawes Co., expressing,	1.00	

Lawson, Charles, painting,	4.00	
McKenzie, Edward, labor,	208.80	
Shady Hill Nursery Co., shrubs,	60.00	
Sanderson Co., Chas. E., supplies,	8.85	
The American Agricultural Chemical Co., fertilizer,	18.00	
Town, Highway Department, services Engineer,	2.00	
Wilson, Theo. P., advertising,	1.25	
	385.90	
Balance, unexpended Dec. 31, 1903,	85.68	
	$471.58	471.58

DOG LICENSE.

Receipts.

Received from Treasurer of Middlesex County 95% of $692.40		657.79

Payments.

Transferred to Library by vote of Town,	657.79	
	$657.79	$657.79

FIRE DEPARTMENT.

Receipts.

Balance, unexpended, Dec. 31, 1902,		1,857.01
Transferred from Fire in Woods by vote of Town,		66.83
Appropriation by taxation,	7,500.00	
Appropriation by taxation, for steamer,	3,200.00	
		10,700.00

FIRE DEPARTMENT.—*Continued.*

Cotting, W. M., pung,	6.50	
Maguire, E. F., old hose,	5.00	
Nelson, M. S., old hose,	10.00	
Quigley, Thomas, old hose,	5.00	
Town, Highway Department, polish,	1.40	
		27.90

PAYMENTS.

Payments on Selectmen's Warrants:

PAY ROLLS.

Permanent men,	3,089.00
Relief men and fire alarm,	433.48
Hose No. 1,	414.56
Hose No. 3,	450.00
Hook and Ladder,	450.00
Steamer Co.,	50.00
Badger, Daniel B., Engineer to May 1, 1903,	50.00
Fitzgerald, James J., Engineer to May 1, 1903,	50.00
Symmes, Irving L., Engineer and Clerk to May 1, 1903,	100.00
Brush fires,	12.42
	5,099.46

HAY AND GRAIN.

C. H. Symmes,	983.96

SHOEING.

Dinsmore Stable and Forge, The	116.14
Fortis, C.,	40.60
	156.74

FIRE DEPARTMENT.—*Continued.*

Steamer.

American Locomotive Co., rebuilding steamer per contract,	2,950.00
Boston & Maine R. R. Co., freight,	24.00
	2,974.00

All Other Payments.

Abbot-Downing Co., repairs hose carriages 1 and 2,	119.35
American Express Co., expressing,	1.95
American Steam Gauge and Valve M'fg Co., repairs,	1.50
American Steel Wire Co., wire,	26.50
Arlington Gas Light Co., gas,	120.81
Badger & Sons Co., E. B., supplies,	20.04
Badger, Daniel B., rubber gloves,	2.66
Badger Fire Extinguisher Co., 1 extinguisher,	20.00
Barber, Leander, brooms,	6.63
Barnes, Henry K., snaps,	5.00
Blanchard, Kendall & Co., coal and lumber,	231.37
Bowser, F. J., comfortables, pillow cases, sheets and ticking,	15.24
Boston & Maine R. R. Co., freight,	1.77
Broderick, W. H., veterinary,	45.00
Bush, James W., supplies and repairs,	28.25
Caldwell, E., pillows and mattresses,	17.00
Callahan Co., Cornelius, nozzle, hat and repairs of hose,	13.50
Davidson Co., G. T., pipe and plumbing,	6.39
DeCoursey, Mrs. P., washing,	10.00
Dodge, Haley & Co., chain and links,	1.93
Dover, Robert W., repairs and labor,	15.35
Grover, A. B., supplies,	2.60

FIRE DEPARTMENT.—*Continued.*

Hall & Co., Wm., door hardware,		13.00
Harris & Co., H. S., supplies,		10.25
Hinds & Coon, polish,		1.50
Holbrook, E. A., supplies,		5.09
Kelley & Hawes Co., teams and expressing,		55.15
Kimball, C. M., polish,		7.20
LeDuc, George, lunch,		2.40
McIntosh, S. R., 2 sleds,		105.00
McNelly, J. F., harness soap,		1.50
Mills, A. B., supplies,		1.05
Morrill, George E., oil,		11.75
New England Telephone and Telegraph Co.		
rentals,	88.00	
tolls,	6.30	94.30
Nowell, Mrs. F. M., washing,		29.50
O'Connor, John F., prescriptions,		2.00
Parker & Co., J. L., coal,		112.64
Pettingill, Andrews & Co., insulators,		2.25
Perfection Button Co., stock, labor and cross arms,		10.43
Pike, Henry L., salve,		2.00
Pratt & Co., Geo. E., plumbing,		3.40
Richburg, B. H., lunch,		3.22
Rooney, A. Wm., stationery,		1.45
Rowe, Walter W., electric supplies,		4.75
Sanderson Co., Charles E., supplies,		26.81
Smytherman, T. W., supplies,		13.18
Stevens Co., Inc., Geo. M., fire alarm apparatus and repairs,		53.00
Stoughton Rubber Co., ¾-inch hose,		17.63
Sweeney, J. W., harness repairs,		25.15
Symmes, Irving L., fire alarm supplies,		20.00
Symmes, Irving L., services of men all night at Bacon's mill fire,		7.00

FIRE DEPARTMENT.—*Continued.*

Wilson, Theo. P., stationery,	2.00
Winn & Co., J. F. coal,	14.00
Woburn Machine Co., labor and fittings,	31.58
	1,403.02

Recapitulation of all Payments.

Pay rolls,		5,099.46	
Hay and grain,		983.96	
Shoeing,		156.74	
Steamer,		2,974.00	
All other payments,		1,403.02	
		10,617.18	
Balance unexpended Dec. 31, 1903,			
Steamer,	226.00		
General Acct.,	1,808.56	2,034.56	
		$12,651.74	$12,651.74

FIRE IN WOODS.

Credits.

Balance unexpended Dec. 31, 1902,	$66.83

Debits.

Transferred to Fire Department, by vote of Town,	$66.83

GRADING EATON ST. LOT.

Credits.

Balance unexpended Dec. 31, 1902,		497.00

Debits.

Payments on Selectmen's warrants:		
Thomas Quigley & Son, balance due on contract,	490.00	
Balance unexpended Dec. 31, 1903,	7.00	
	$497.00	$497.00

BOARD OF HEALTH.

Receipts.

Balance unexpended Dec. 31, 1902,		644.24
Appropriation by taxation,		2,750.00
Davidson, G. F., Plumber's license,	.50	
Davidson, Wm., Plumber's license,	.50	
Erskine, Havelock, Plumber's license,	.50	
Laraway & Co., J. A., Plumber's license,	.50	
Stevenson, George, Plumber's license,	.50	2.50
Support of Poor, C. J. Allen,		16.00
Town of Peabody, Proctor case,		88.29

Payments.

Payments on Selectmen's warrants:	
Allen, M. D., Clarence J., Pro. services,	16.00
Caldwell, E., cot, puff and pillow,	4.50
Carter, Carter & Meigs, formaldehyde,	27.30
Carter, John R., collecting garbage,	880.00
Cassedy, James S., salary as Inspector of Plumbing, 11 mos. to Nov. 30, 1903,	458.33
Chisholm, M. I., Nurse,	42.86

BOARD OF HEALTH.—*Continued.*

Church, Chas. F., fumigating,		199.34	
Cushing's Private Hospital, Nurse and expenses,		30.20	
Commonwealth of Massachusetts, Revised laws,		6.00	
French, M. D., J. I., Prof. services,		42.00	
Grover, A. B., medicines,		15.65	
Hinds, James, salary as Clerk to Nov. 30, 1903,		75.00	
Hinds, James, cash paid,		9.20	

LYNCH CASE.

Grover, A. B., medical supplies,	10.20		
McCreight, Mary B., Nurse,	249.50		
Stearns, M. D., J.Warren, Prof. services,	411.14		
Young & Brown, medical supplies,	42.13	712.97	
Maguire, Edward F., burying cats,		1.00	
Paulsen, I. S., board of Nurse,		6.84	
Town, Incidentals, services of Town Counsel,		5.00	
Wilson, Theo. P., stationery and printing,		8.50	
Winchester Press, The, stationery and printing,		18.25	
Young & Brown, cultures,		4.75	
		2,563.69	
Balance unexpended Dec. 31, 1903,		937.34	
		$3,501.03	$3,501.03

HIGHLAND AVENUE EXTENSION.

CREDITS.

Balance unexpended Dec. 31, 1902,		6,763.07

DEBITS.

Payments on Selectmen's warrants:		
*Folsom, Samuel H., land and damage,	2,250.00	
*Herrick, Jane R., land and damage,	1,950.00	

HIGHLAND AVENUE EXTENSION.—*Continued.*

*Lufkin, John W., land and damage,	625.00	
Town, Incidentals, services of Town Counsel,	250.00	
	5,075.00	
Transferred to Highway Account by vote of Town,	1,000.00	
	6,075.00	
Balance unexpended Dec. 31, 1903,	688.07	
	$6,763.07	$6,763.07

* In full for all land taken and damages.

HIGH SCHOOL BUILDING.

Receipts.

Balance unexpended Dec. 31, 1902,		2,288.31
Note sold Winchester Savings Bank, due April 28, 1903,		5,000.00
School Bonds sold Blake Blake Bros. & Co., due $4,000 each year from 1904 to 1916 inclusive, 3½%,		52,000.00
Note sold Winchester Co-operative Bank, due May 1, 1904,		10,000
Notes sold Winchester Savings Bank, due May 1, 1904, 2 of $10,000 each,		20,000.00

Payments.

Payments on Selectmen's Warrants:		
Badger, W. B. & Co., cabinet,	22.00	
Blanchard, Kendall & Co., desks,	15.00	
Blodgett Bros. & Co., acct. contract,	85.00	
Bowditch, Ernest W., professional services,	100.00	
Bruce-Hibbard Electric Co., acct. contract,	600.00	

HIGH SCHOOL BUILDING.—*Continued.*

Chandler Adjustable Chair and Desk Works, furniture and fittings,		88.20	
Coffin & Co., Isaac, acct. contract,		4,944.00	
Cummings Co., The H. P., acct. contract,		52,915.82	
Fitzgerald, James J., acct. contract,		175.00	
Fitzgerald, James J., furnishing and laying pipe per agreement,		76.00	
Hale, Herbert D., architect,		1,888.91	
Laraway & Co., J. A., acct. contract,		1,000.00	
New England Telephone and Telegraph Co., expense underground connection,		26.65	
Nightingale & Childs Co., asbestos covering		61.00	
Parker & Co., J. L., coal,		320.61	
Sanderson Co., Chas. E., thermometers, hoist, ash cans and tools,		48.65	
Smith Iron Co., G. W. and F., contract,		298.00	
Sparham Cement Roofing Co., acct. contract,		452.00	
Town, Highway Dept. Engineer's services,		9.50	
Town, Sewer Dept. labor, plans, stakes and materials,		61.26	
Town, Water Dept., pipe,		3.60	
Westman, W. C., repairs, desks and cases,		72.00	
		63,263.20	
Winchester Savings Bank			
Note due April 27, 1903,	5,000.00		
Note due April 28, 1903,	5,000.00		
		10,000.00	
		73,263.20	
Balance, unexpended Dec. 31, 1903,		16,025.11	
		$89,288.31	$89,288.31

HIGHWAY.

Receipts.

Balance, unexpended Dec. 31, 1902,	595.19
Appropriation by taxation,	14,000.00
Transferred from Highland Avenue Extension by vote of Town,	1,000.00
Boston & Northern St. Ry. Co., Excise Tax,	1,168.20
Commonwealth of Massachusetts Street Railway Tax,	1,152.40
Sidewalk Assessments collected,	75.71
Street Watering,	246.95
Town Sewer Dept.,	796.26
Town, School Dept.,	76.48
Boston & Northern St. Ry. Co.,	306.78
From all other sources,	1,563.60

Payments.

Payments on Selectmen's Warrants:		
Adams, J. C., supplies,	15.30	
American Express Co., expressing,	3.15	
Ashton Valve Co., repairs,	2.15	
Blanchard, Kendall & Co., cement, coal, hay and lumber,	789.19	
Bond Co., Harold L., tools,	2.41	
Boston & Maine R. R. Co., freight,	64.73	
Broad Gauge Iron Works, braces,	6.00	
Broderick, W. H., veterinary,	8.00	
Brown Building Co., labor and materials,	8.06	
Buffalo Pitts Steam Roller Works, materials and repairs on roller,	50.65	
Bulwer, Thomas, painting,	8.78	
Bush, James W., harness and supplies,	66.60	
Claflin & C., Chas. A., supplies,	80.63	
Cotting, Walter M., expressing,	.40	
Cummings Co., The H. P., crushed stone,	57.19	

HIGHWAY.—*Continued.*

Dinsmore Stable and Forge, blacksmithing,	.50
Dover, Robert W., blacksmithing and repairs,	17.50
Dowd, P., blacksmithing and repairs,	152.34
Dunning, Edward L., coal,	533.50
Estabrook Press, The, printing reports,	7.00
Estate of Geo. P. Bowers, iron castings,	130.02
Fallon, Thomas, use of teams,	42.75
Federal Lubricator Co., lubricator,	3.75
Field, Walter W., labor and materials,	9.06
Fitzgerald & Co., P. E., concreting,	539.45
Fitzgerald, James J., labor,	26.00
Fortis, C., shoeing,	58.75
Freeman & Co., J. T., belt and lace,	2.17
Fletcher, Elmer D., services as Town Engineer to May 1, 1903,	400.00
Gifford, Fred C., new steeling picks,	15.60
Good Roads Mach. Co., difference on exchange of sprinklers,	192.20
Good Roads Mach. Co., labor and materials,	354.32
Gow, Frederick W., swivels,	9.00
Hall, Charles E., clipping horse,	3.00
Harding, Francis H., pipe,	17.16
Hildreth, H. V., granite,	153.11
Hinds, James, services as Town Engineer to Nov. 30, 1903,	583.32
Holbrook, E. A., supplies,	4.75
Kelley & Hawes Co., expressing and carriage hire,	12.00
Kendall & Sons, Edward, labor and expenses,	13.19
Laraway, & Co., J. A., plumbing and pipe,	8.65
Lawson, Charles, painting signs,	8.50
Lowe, George H., concreting,	130.37
Lynch, John J., painting signs,	81.37

HIGHWAY—*Continued.*

Makepeace, B. L., cloth prints,	2.67
McNelly, J. F., shoeing,	63.81
McNeill, James H., inspecting boilers,	6.00
Morrill, George H., oil,	24.21
Morss & Co., Anthony S., lags,	1.43
O'Connor, John F., prescription,	.75
Pay rolls,	10,476.29
Pay rolls, street watering,	162.00
Pond, Russell G., labor,	21.29
Potter, J. L. & H. K., repairs,	24.00
Potter, J. L. & H. K., repairs on sprinklers,	174.78
Potter, J. L. & H. K., street sweeper,	275.00
Pratt & Co., Geo. E., pipe fittings,	1.80
Quigley & Son, Thomas, stone,	1,781.65
Quigley & Son, Thomas, teams and street watering,	473.22
Sanderson Co., Chas E., supplies,	139.57
Small, S. C., sand,	9.15
Spates, H. A., Supt. of Streets, salary 11 months to Nov. 30, 1903,	1,283.26
Sweeney, J. W., repairs harness,	25.90
Swan, John, sand,	.45
Swan, John, et. al., drainage rights through land on Cambridge St.,	140.00
Symmes, C. H., hay and grain,	850.73
Symmes, Samuel S., gravel,	5.75
Taylor, Wm. E., use of horses,	44.25
The Boston Broom Co., brooms,	9.00
Time Man'f'g Co. rubber coating,	8.75
Town, Fire Dept., polish,	1.40
Town, Sewer Dept., Engineer's services and materials,	115.92
Town, Water Dept., labor and pipe,	17.50
Underhill, Geo. A., gravel,	1.70
Wadsworth, Howland & Co., paper,	1.41

HIGHWAY.—*Continued.*

Wilkinson & Co., A. J., tap,	.66	
Wilson, Theo. P., stationery and printing,	5.20	
Whitney Estate, A., rent of land in rear of Town stables 1 year to Jan. 1, 1903,	50.00	
Woburn Machine Co., labor and materials,	25.37	
Wood, Co., W. A., oil,	41.35	
	20,938.79	
Balance unexpended Dec. 31, 1903,	42.78	
	$20,981.57	$20,981.57

INCIDENTALS.

Receipts.

Balance unexpended Dec. 31, 1902,		1,386.03
Appropriation by taxation,		4,000.00

Licenses.

Auctioneers,	18.00	
Billiards and Pool,	10.00	
Carriage,	5.00	
Druggists,	4.00	
Intelligence Office,	1.00	
Junk,	62.00	
Merry-Go-Round,	9.00	
Shooting Gallery,	3.00	
		112.00

All Other Receipts.

Advertising 4 Druggists applications for licenses,		4.00
Board of Health, services of Town Counsel,	5.00	
Cemetery Maintenance, services of Town Counsel,	10.00	
Highland Avenue Extension, services of Town Counsel,	250.00	

INCIDENTALS,—*Continued.*

Sewer Department, services of Town Counsel,	50.00	
Shade Trees, services of Town Counsel,	5.00	
Support of Poor, services of Town Counsel,	5.00	
Water Department Maintenance, services of Town Counsel,	50.00	
		375.00
Boston & Northern St. Ry. Co., advertising hearing,		2.75
Dinner Tickets, Democratic Town Committee, State Election,		2.40
Holbrook, E. A., right of way, High School grounds,		1.00
Town Sewer Department, recording Niles release,		1.67
West Side High Service, opinion on bond issue,		15.00
Water Department Maintenance, opinion on bond issue,		15.00

PAYMENTS.

Payments on Selectment's warrants:		
Allen Bros., nickel door numbers,		1.65
American Surety Co., Collector's bond,		50.00
Bell, Clyde W., delivering 2643 tax notices,		39.64
Births, return of, 1902, (147 at .25)		36.75
Bishop, Harriet A., typewriting,		3.00
Bishop, Lucy, services assisting Assessors,		26.00
Buck, Joseph H., Deputy Sheriff, serving of warrant Town vs. Metallic Window Screen Company,		7.00
Buffon & Sons Engraving Co., check books for Treasurer,	$54.00	
Furnishing Town Stable Bonds,	63.00	
Furnishing Highway Bonds,	77.50	
Furnishing School Bonds,	175.00	369.50
Boston Daily Advertiser, advertising School Bonds,		19.50
Brown & Gifford, ice for drinking fountains,		57.00
Carr, Royal S., cash paid for express and cloth,	3.80	
Carr, Royal S., ringing bell July 4,	3.00	6.80

INCIDENTALS.—*Continued.*

Carter, George H., receiving, recording, obtaining and indexing 70 marriages at .20,	14.00	
147 births at .50,	73.50	
62 deaths at .20,	12.40	
8 deaths at .50,	4.00	103.90
Coit, George C., cash paid for typewriting and postage,		2.50
Commonwealth of Massachusetts, account of liquor licenses,		1.00
Deaths, return of, 1902, (60 at .25)		15.00
Dennison Mfg. Co., envelopes,		1.60
Dill & Co., Jesse A., dinner, State election,		30.00
Doyle, Elizabeth,		
Abstracting 362 deeds,	43.44	
Abstracting 19 probates,	4.75	
Abstracting 130 mortgages,	6.50	
Making index,	5.00	
Postage,	.50	60.19
Estabrook Press, The, printing Town reports,	606.75	
Special By-law reports,	7.00	613.75
Fidelity & Casualty Co., Treasurer's bond,		75.00
Fletcher, Elmer D., Engineer's table,		10.00
Globe-Wernicke Co., The, case and cards for Assessors,		35.35
Greenough & Co., W. A., Winchester directory,		2.00
Griffith-Stillings Press, warrant and cash books,		30.00
Hamilton, George H., ringing bell July 4th,	3.00	
Hamilton, George H., care of Town Clock on Congregational Church, 1 year to June 30, 1903,	35.00	38.00
Hardy, N. J., dinner Town election day,		25.00
Heminway, J. W., salary as Inspector of Animals, 1 year to Sept. 30, 1903,		100.00

INCIDENTALS.—*Continued.*

Hinds, James, salary as Inspector of Wires, to Dec. 31, 1903,		58.33
Hobbs, Warren Co., stationery,		3.62
Hooper, Lewis, & Co., book for assessors,		7.90
Howard Clock Co., E., repairing Town Clock, Congregational Church,		2.82
Joy, Fred, salary as Town Counsel, 1 year to Dec. 31, 1903,		600.00
Joy, Fred, services in Johnson case,	25.00	
Joy, Fred, cost paid in Johnson case,	8.75	
Joy, Fred, cash paid,	5.34	39.09
Kelley & Hawes Co., carriages and expressage,		73.25
Library Bureau, cards,		11.50
Ledder, G. G., compass, cloth and paper,		21.75
Maguire, E. F., distributing Town Warrants and Reports,		90.00
Maguire, E. F., old reports,		1.00
Meek Publishing Co., H. H., birth return books,		4.50
Murphy, P. B., dog blanks and posters,		3.75
Nichols, N. M., ringing bell July 4th,		3.00
Pneumatic Hand Stamp Co., rubber stamp,		1.01
Pond, Russell G., labor,		54.54
Richardson, J. W., P. M., rental of P. O. boxes and stamps,		177.08
Rooney, A. Wm., salary in full as Clerk to Board of Selectmen, to Dec. 25, 1903,	211.10	
Stationery,	12.25	223.35
Sanderson, Co., C. E., The, rope,		1.40
Stinson, Mabel, making copy of Valuation Book for Town Reports,		15.00
Stone & Forsyth, envelopes,		2.70
Story, Thorndike, Palmer & Thayer, examination and opinion on issue of School, Water, Stable, and Highway Bonds,		150.00

INCIDENTALS.—*Continued.*

Symmes, Irving L., salary as Inspector of Wires, 1 year to April 1, 1903,	100.00	
Tellers, Town Election,	42.50	
Tellers, State Election,	40.00	
Thorp, Martin, Co., stationery,	3.25	
Town, Highway Dept., services Town Engineer,	19.80	
Town Sewer Dept., services Town Engineer and tracing cloth,	31.16	
Town Library Dept., binding dictionery,	2.25	
Wadsworth, Howland & Co., tracing cloth,	7.98	
White & Co., W. W., mounting blue prints and tracings,	4.14	
Wilson, T. P., advertising, printing and stationery,	468.20	
Winchester Press, The, printing and advertising,	8.10	
Winship, W. W., mail bag,	7.00	
Wright & Potter Printing Co., blanks,	2.50	
	4,042.60	
Balance nnexpended Dec. 31, 1903,	1,872.25	
	$5,914.85	$5,914.85

INDEPENDENCE DAY.

CREDITS.

Appropriation by taxation,		250.00

DEBITS.

Payments on Selectmen's Warrants:		
Dyer, Florence L., singing,	5.00	
Town, Highway Dept., labor,	1.85	
Woburn Brass Band, services,	175.00	
	181.85	
Balance, unexpended, Dec. 31, 1903,	68.15	
	$250.00	$250.00

INDEPENDENCE DAY.—*Continued.*

The following account is published by request, but is not a part of the Auditor's accounts:

Independence day, subscriptions received,	$351.50

BILLS PAID.

Masten & Wells Fireworks Co.,	250.00
A. W. Rooney,	30.00
Fred S. Scales,	20.00
T. P. Wilson,	14.25
John B. Boyce,	16.00
Blanchard-Kendall Co.,	7.50
A. G. Richburg,	3.30
Chas. T. Harold,	2.00
Kelley & Hawes Co.,	1.75
John H. Carter,	.75
F. J. Bowser,	.50
C. E. Sanderson Co.,	.45
	$346.50
Balance due,	5.00
Paid Town Treasurer,	5.00

Approved, JOHN CHALLIS.

INSECT PEST EXTERMINATION.

CREDITS.

Balance, unexpended, Dec. 31, 1902,		222.56

DEBITS.

Payments on Selectmen's Warrants:		
Pay rolls,	126.95	
Kirkland, A. H., travelling expense,	1.00	
Wilson, Theo. P., posters,	1.50	
	129.45	
Transferred to Shade trees and Insect Pest Extermination by vote of Town,	93.11	
	$222.56	$222.56

INTEREST.

Receipts.

Balance unexpended Dec. 31, 1902,		602.46
Appropriation by taxation,		7,191.00
Transfers by vote of Town:		
Water Rates,	12,375.00	
Public Playgrounds,	1,809.00	
Corporation Tax,	1,035.72	15,219.72
Collector of Taxes, General,		1,124.52
Collector of Taxes, Sidewalks,		1.28
Accrued interest on $52,000 3½% School Bonds sold to Blake Bros. & Co., 26 days,		131.45
Accrued interest on $10,000, 3½% Water Bonds, sold to Geo. A. Fernald & Co., 1-13,		41.81
Accrued interest on $10,000 3½% Water Bonds sold to Geo. A. Fernald & Co., 4-23		139.03
Transferred from Metropolitan Park Tax,		2,953.51
Transferred from Metropolitan Sewer Tax,		3,765.49
Interest on Bank balances:		
Eliot National Bank,	165.52	
Middlesex County National Bank,	264.58	
Old Colony Trust Co.,	339.53	769.63

Payments.

Payments by Town Treasurer:	
On Anticipation of Taxes, Note,	140.00
On Town debt due current year,	4,644.55
On Sewer debt due current year,	3,980.00
On Sewer debt due previous year,	20.00
On Public Playground debt due current year,	2,500.00

INTEREST.—*Continued.*

On Water debt due current year,	12,285.00	
On Water debt due previous year,	200.00	
Metropolitan Parks Loan due current year,	2,579.90	
Metropolitan Parks Loan, Boulevard, due current year,	373.61	
Metropolitan Sewer Loan due current year,	3,765.49	
Winchester Cemetery Funds current year,	70.97	
Permanent Cemetery Funds current year,	959.48	
Wm. P. Winchester Fund current year,	34.29	
	31,553.29	
Balance unexpended Dec. 31, 1903,	386.61	
	$31,939.90	$31,939.90

COUPONS UNPAID DEC. 31, 1903.

Sewer Bonds due Dec. 1, 1903:		
Bond 89, coupon 15,		20.00
Water Bonds:		
Bond 114, coupon 20, due May 1, 1903,	20.00	
Bonds 99, 100, 104, 114, coupon 21, due Nov. 1, 1903,	80.00	
Bonds 130, 133, 134, coupon 19, due Nov. 1, 1903,	60.00	
Bonds 139-146 inclusive, coupon 17, due Nov. 1, 1903,	160.00	
Bonds 74, 75, 82-85 inclusive, coupon 5, due Dec. 1, 1903,	120.00	440.00
		$460.00

INSURANCE.

Credits.

Appropriation by taxation,				2,000.00

Debits.

Payments on Selectmen's Warrants:

INSURANCE ON TOWN HALL.

Kimball, D. W.,	$ 5,000	97.50		
Knapp & Co., Newton A.,	31,000	607.50		
Woods, Geo. Adams,	10,000	195.00		
	$46,000		900.00	

INSURANCE ON LIBRARY.

Kimball, D. W.,	$1,500		28.80	

INSURANCE ON LINDEN STREET HOUSE.

Kimball, D. W.,	$2,160		16.20	

INSURANCE ON NEW HIGH SCHOOL BUILDING.

Brown, Eaton & Co.,	$10,000	150.00		
Dutch, M. H.,	10,000	150.00		
Kimball, D. W.,	10,000	150.00		
Robinson, Edwin, agent,	10,000	150.00		
Wooster, Fred V.,	20,000	300.00		
Wooster, Fred V., builder's risk,	20,000	40.00		
	$80,000		940.00	
			1,885.00	
Balance unexpended Dec. 31, 1903,			115.00	
			$2,000.00	$2,000.00

LAND FOR SCHOOL AND LIBRARY PURPOSES ON WALNUT STREET.

Receipts.

Appropriation by taxation,		$500.00

Payments.

Commonwealth of Massachusetts, Metropolitan Park Commission, consideration in deed of land on Mystic Valley Parkway, dated July 29, 1903,	$500.00	

LIBRARY.

Receipts.

Balance, unexpended Dec. 31, 1902,		000.00
Appropriation by taxation,		1,500.00
Dog license,		657.79
Winchester Savings Bank, interest Howe Library fund,	35.30	
Winchester Savings Bank, interest Daniels Library fund,	17.64	
		52.94
Quimby, Cora A., librarian, fines, etc.,		171.00
Town, Incidentals, binding dictionary,		2.25

Payments.

Payments on Selectmen's Warrants:

Cora A. Quimby, librarian, salary 13 months to Dec. 31, 1903,	487.50	
Pay roll, assistants,	390.96	

LIBRARY.—*Continued.*

BOOKS.

Abbott, William,	7.85	
Federal Book Co.,	14.00	
Lauriat Co., Chas. E.,	459.24	
Old Corner Bookstore, Inc.,	457.88	
Stark, James H.,	8.00	
The Times,	40.00	
		986.97

MAGAZINES, PAPERS, ETC.

Library Art Club, assessment,	5.00	
Rooney, A. Wm., daily papers,	10.50	
Library Bureau, subscription,	1.00	
		16.50

MISCELLANEOUS.

Barnard & Co., F. J., binding books,	213.83	
Barry, Beale & Co., mucilage,	5.30	
Boyce, John B., book case and bulletin board,	15.88	
Greenough & Co., W. A., Winchester directory,	2.00	
Hamilton, Geo. H., labor and materials,	2.75	
Kelley & Hawes Co., expressing,	13.75	
Library Bureau, cards and boxes,	24.07	
Office, Bank and Library Co., binders,	4.75	
Quimby, Cora A., Librarian, sundry cash paid,	66.00	
Stone & Forsyth, paper,	57.00	
The Fred Macey Co., limited, cabinet, guides and cards,	18.36	

LIBRARY.—*Continued.*

Wilson, Theo. P., stationery and printing,	39.18		
Yates, Reuben, spring book marks,	7.50	470.37	
		2,352.30	
Balance, unexpended, Dec. 31, 1903,		31.68	
		$2,383.98	$2,383.98

NANCY S. HOWE LIBRARY FUND.

1903.			
Jan. 1,	Balance,		1,000.00
Dec.	Received interest,		35.30
	Paid Library account,	35.30	
Dec. 31,	Balance in Winchester Savings Bank,	1,000.00	
		$1,035.30	$1,035.30

FRANK W. DANIEL'S FUND.

1903.			
Jan. 1,	Balance,		500.00
Dec.	Received interest,		17.64
	Paid Library account,	17.64	
Dec. 31,	Balance in Winchester Savings Bank,	500.00	
		$517.64	$517.64

WM. H. HERRICK, Auditor.

Winchester, Dec. 31, 1903.

IN HANDS OF TRUSTEES OF LIBRARY.

The David N. Skillings Fund.

1903.			
Jan. 1,	Balance,		470.85
	Interest added in 1903,		16.60
Dec. 31,	Balance in Winchester Savings Bank,	487.45	
		$487.45	$487.45

Wm. H. Herrick, Auditor.

Winchester, Dec. 31, 1903.

MEMORIAL DAY.

Credits.

Balance unexpended Dec. 31, 1902,	2.78
Appropriation by taxation,	225.00

Debits.

Payments on Selectmen's warrants:		
Arnold, George N., bouquets and anchor,	35.00	
Billings, John D., orator,	15.00	
Brookings, Henry, painting, and furnishing decorations,	12.85	
Kelley & Hawes Co., carriages,	12.00	
Makechnie, Ernst, music,	53.00	
Price, John W., collation,	25.63	
Ritcey, Daniel H., labor on risers,	6.00	
Tolman, Wm. S., band,	55.00	
Wilson, Theo. P., printing and flag,	8.30	
Winchester Press, The, printing,	5.00	
	$227.78	$227.78

POLICE.

Credits.

Balance, unexpended, Dec. 31, 1902,	852.06
Appropriation by taxation,	5,500.00
Fourth District Court, fines,	276.00
Hayden, J. O., County Treas., dog fine,	10.00
May, Marcus B.,	6.00

Debits.

Payments on Selectmen's Warrants:

McIntosh, Wm. R., Chief of Police to Dec. 31, 1903,		1,200.00

Patrolmen and Specials.

Brown, Munroe,	849.94	
Dotten, Thomas P.,	849.94	
Hargrove, James P.,	849.94	
Harold, John A.,	849.94	
O'Connell, James V.,	849.94	
O'Leary, Daniel,	10.61	
O'Flaherty, Michael,	3.00	
Specials July 3d and 4th, (6),	38.64	
		4,301.95

Miscellaneous.

Blanchard & Co., F. S., Mass. year book,	3.00
Boward, Mathew, use of carriage,	1.00
Evans & Co., D., buttons,	5.00
Feeney, John P., Prof. services,	20.00
French, M.D.,J.I., Prof. services,	2.00
Greenough & Co., W. A., ditory,	2.00
Haworth, F. B., meals,	3.15

POLICE.—*Continued.*

Hemingway, Chas. E., use of wagon,	1.00		
Iver Johnson Sporting Goods Co., twisters and clubs,	5.07		
Kelley & Hawes Co., carriages and express,	168.15		
Lerned & Co., C. W., disinfectant,	12.50		
McIntosh, Wm. R., cash paid,	61.49		
McCarthy, M. D., Chas. F., Prof. services,	2.00		
Mitchell M'fg Co., badges,	3.00		
Morrill, George E., oil,	.60		
New England Telephone and Telegraph Co., rentals, 72.96 tolls, 14.56	87.52		
Nichols, N. M., car fares paid,	.60		
Roach, James H., chair repaired,	1.00		
Rooney, A. Wm., stationery,	1.55		
Sanderson Co., Chas. E., supplies,	6.70		
Wilson, Theo. P., printing and stationery,	11.30	398.63	
		5,900.58	
Balance, unexpended, Dec. 31, 1903,		743.48	
		$6,644.06	$6,644.06

PREMIUM ON HIGH SCHOOL BONDS.

CREDITS.

$52,000 3½% Bonds, due $4,000 each year, from 1904 to 1916 inclusive, sold to Blake Bros. & Co. at 100.08,		$41.60

DEBITS.

Balance, unexpended, Dec. 31, 1903,	$41.60	

SUPPORT OF POOR.

Receipts.

Balance unexpended Dec. 31, 1902,		1,472.72
Appropriation by taxation,		4,000.00
Received from		
Commonwealth of Massachusetts,	272.40	
City of Chelsea,	4.50	
City of Woburn,	387.08	
City of Boston,	85.65	
City of Somerville,	3.00	
Town of Lexington,	123.90	
W. H. Richardson,	169.46	
P. McLaughlin,	169.46	
		1,215.45

Payments.

Payments on Selectmen's Warrants:

Care of Insane.

Commonwealth of Massachusetts, Medfield Insane Hospital,	45.20
Commonwealth of Massachusetts, School for Feeble Minded,	169.45
Commonwealth of Massachusetts, Worcester Insane Hospital,	169.46
Commonwealth of Massachusetts, Danvers Insane Hospital,	1,037.22
	1,421.33

Care in Other Institutions.

Commonwealth of Massachusetts, State Hospital,	29.71
Commonwealth of Massachusetts, Hospital for Epileptics,	169.46

SUPPORT OF POOR.—*Continued.*

Commonwealth of Massachusetts, Hospital for Dipsomaniacs and Inebriates,	20.89
Little Sisters of the Poor,	104.00
Middlesex County Truant School,	10.43
	334.49

MEDICAL ATTENDANCE.

McCarthy, C. F., M. D.,	101.25
Allen, Clarence J., M. D.,	16.00
Cummings, M. A., M. D.,	19.00
	136.25

AID RENDERED BY CITIES.

Boston, City of,	36.00
Medford, City of,	5.85
Lowell, City of,	15.00
Lynn, City of,	91.50
Salem, City of,	7.14
Everett, City of,	112.56
Woburn, City of,	12.00
	280.05

GROCERIES, PROVISIONS, ETC.

Adams, Joseph C.,	26.50
Faulkner, C. A.,	277.95
Fitzgerald, Margaret,	52.00
Holbrook, E. A.,	240.75
Halland, John F.,	29.00
McDonald, Alex.,	58.89
O'Connor, P.,	3.00
Sheehan, John,	6.00

SUPPORT OF POOR.—*Continued.*

Thompson, A.,	15.00
Thompson, Jr., J. W.,	145.46
Torrey, Samuel,	3.00
	857.55
Aid rendered to various persons,	1,881.50

FUEL.

Blanchard, Kendall & Co.,	264.30
Garfield & Proctor Coal Co.,	295.71
Parker & Co., J. L.,	51.79
Winn & Co., J. F.,	4.00
	615.80

ALL OTHER PAYMENTS.

Bartley, J. D., receipts,	1.00
Carter, George H., secretary to March 1, 1903,	200.00
Carter, George H., cash paid,	6.90
Grover, A. B., prescription,	.50
Kelley & Hawes Co., carriage hire,	14.50
McLaughlin, James, shoes and rubbers,	24.00
O'Connor, John F., prescriptions,	20.68
Symmes, Emily C., Board's travelling expenses for year 1902,	50.00
Town, Incidentals, services of Town Counsel,	5.00
Young & Brown, medicines,	3.59
Wilson, Theo. P., letterheads,	1.25
	327.42

RECAPITULATION.

Care of Insane,	1,421.33
Care in other institutions,	334.49
Medical attendance,	136.25
Aid rendered by cities,	280.05

SUPPORT OF POOR.—*Continued.*

Groceries, provisions, etc.,	857.55	
Aid rendered to various persons,	1,881.50	
Fuel,	615.80	
All other payments,	327.42	
	5,854.39	
Balance unexpended Dec. 31, 1903,	833.78	
	$6,688.17	$6,688.17

OVERSEERS POOR—FLETCHER FUND.

Receipts.

Balance unexpended Dec. 31, 1902,	3,301.13
Income for 1903,	2,289.93

Payments.

Payments on Selectmen's warrants:

Visiting Nurse Association,	360.00	
Coal and wood,	599.38	
Dry goods, shoes, etc.,	31.72	
Groceries and provisions,	248.44	
Aid to worthy poor,	1,534.34	
	2,773.88	
Balance unexpended Dec. 31, 1903,	2,817.18	
	$5,591.06	$5,591.06

ASA FLETCHER FUND.

1903.		
Dec. 31.	Principal uninvested,	$92.40

CLASS OF SECURITY IN FUND AT THIS DATE.

	Par Value
Town of Winchester, Water Bond No. 83,	$1,000.00
Town of Winchester, Water Bond No. 135,	1,000.00
Winchester Savings Bank Book 4711,	1,000.00
50 shares Nashua & Lowell R. R. stock,	5,000.00
100 shares Old Colony R. R. stock,	10,000.00
10 shares Boston & Albany R. R. stock,	1,000.00
35 shares Boston & Maine R. R. pref. stock,	3,500.00
4 first mortgage notes,	14,500.00

ASA FLETCHER FUND INCOME ACCOUNT.

1903.			
Dec. 31.	Received from the sundry investments as reported in detail to the trustees,		$2,299.93
	Paid from same:		
	Boston Safe Deposit & Trust Co., rent of safe,	$10.00	
	Balance paid to overseers of poor,	2,289.93	$2,299.93

WM. H. HERRICK,
Auditor.

WINCHESTER, Dec. 31, 1903.

PUBLIC PLAYGROUNDS.

CREDITS.

Balance unexpended Dec. 31, 1902,	$1,809.00

DEBITS.

Transferred to Interest by vote of Town,	$1,809.00

SEWER DEPARTMENT.

Receipts.

Balance unexpended Dec. 31, 1902,	9,196.43
Sewer Assessments collected,	3,545.31
Interest,	225.17
House connections,	3,142.02
Town, Highway Dept.,	115.92
Town, Cemetery Dept.,	12.08
Town, High School Building,	61.26
Town, Incidentals,	31.16
Town, Water Dept. Maintenance,	7.56
From all other sources,	2,200.08

Payments.

Payments on Selectmen's Warrants:

Blanchard, Kendall & Co., supplies,	121.17
Boston Belting Co., mittens,	5.00
Butts & Ordway Co., steel,	3.54
Bush, James W., repairs and supplies,	10.45
Cotting, Walter M., expressing,	1.35
Cummings Co., H. P., plank,	91.57
Dinsmore Stable and Forge, blacksmithing,	1.65
Dover, Robert W., labor and material,	8.25
Edson M'f'g. Co., diaphrams,	3.80
Fitzgerald, James J., cement, sand and gravel,	22.89
Fitzgerald & Co., P. E., concreting,	24.75
Fletcher, Parker, rent of stable,	13.00
Fortis, C., blacksmithing and shoeing,	57.40
Harrington, King & Co., cape, coats and so'-westers,	26.29
Hinds, James, salary as Asst. Supt. to April 30, 1903,	300.00
Hinds, James, cash paid,	7.99
Hobbs & Warren Co., record book,	2.75
Kelley & Hawes Co., expressing,	1.75
Laraway & Co., J. A., labor and pipe,	16.26

SEWER DEPARTMENT.—*Continued.*

Ledder, G. G., protector and cloth,	9.40	
Lee, Carlton H., re-steeling picks,	13.50	
McLaughlin, James, rubber boots,	16.00	
MacLellan, Albert E., oil and bbl.	.80	
Manchester Real Estate and M'f'g. Co., bricks,	324.00	
Morrill, George E., supplies,	16.31	
Morse & Son, Andrew J., hydrant gate,	7.50	
Nelson, M. S., gravel and stone,	2.85	
Osgood & Witherly, covers and rings,	198.00	
Pay rolls,	5,998.78	
Perfection Button Co., turning sewer rods,	2.60	
Pond, Russell G., labor,	47.90	
Pratt & Co., Geo. E., repairs and plumbing,	2.80	
Sanderson Co., Chas. E., supplies,	37.64	
Spurr, Thomas S., salary as Clerk to Nov. 30, 1903,	200.00	
Symmes, C. H., hay and grain,	139.10	
Taylor, Wm. E., oil,	3.60	
Templeton & Co., rubber boots,	11.00	
Town, Highway Dept., labor and materials,	796.26	
Town, Incidentals, services of town counsel,	50.00	
Town, Incidentals, recording Niles release,	1.67	
Town, Water Dept. Construction, pipe,	4.80	
Town, Water Dept. Maintenance, steel tips for picks,	10.00	
Wadsworth, Howland & Co., ink,	.80	
Waldo Bros., pipe and cement,	692.84	
Wilson, Theo. P., printing and stationery,	25.70	
Wood Co., W. A., remnants,	5.00	
	9,338.71	
Balance unexpended Dec. 31, 1903,	9,198.28	
	$18,536.99	$18,536.99

SEWER ASSESSMENTS.

Credits.

Balance uncollected Dec. 31, 1902,		6,071.81
Commitment by Commissioners, 1903,		3,754.18

Debits.

Transferred to Sewer Dept., assessments collected,	3,545.31	
Balance uncollected Dec. 31, 1903,	6,280.68	
	$9,825.99	$9,825.99

SHADE TREES AND INSECT PEST EXTERMINATION.

Credits.

Transfers authorized by vote of Town, from	
Insect pest extermination,	93.11
Tree Warden,	35.39
Appropriation by taxation,	1,000.00
Boston & Northern St. Ry. Co.,	19.75
Kennedy, P. J.,	2.80
New England Telephone & Telegraph Co.,	12.50
Postal Telegraph Co.,	8.75
Woburn Light, Heat & Power Co.,	8.75

Debits.

Payments on Selectmen's warrants:	
Blanchard, Kendall & Co., lumber,	1.25
Chamberlain, Allen, cash paid,	5.25
Fitzgerald, James J., labor and material,	6.45
Frost & Co., H. L., labor,	113.15

SHADE TREES AND INSECT PEST EXTERMINATION.—*Continued*

Kelley & Hawes Co., horse and wagon hire,	9.25	
McNelly, J. F., irons,	2.10	
Pay rolls,	828.23	
Sanborn, U. S. G., cash paid,	1.90	
Sanderson Co., Chas. E., supplies,	4.98	
Town, Incidentals, services of Town Counsel,	5.00	
Wilson, Theo. P., printing,	3.00	
	980.56	
Balance unexpended, Dec. 31, 1903,	200.49	
	$1,181.05	$1,181.05

STREET LIGHTS.

RECEIPTS.

Balance unexpended Dec. 31, 1902,		2,063.16
Appropriation by taxation,		7,500.00

PAYMENTS.

Payments on Selectmen's warrants :		
Welsbach Street Lighting Co.,	93.00	
Woburn Light, Heat & Power Co.,	7,448.86	
	7,541.86	
Balance unexpended Dec. 31, 1903,	2,021.30	
	$9,563.16	$9,563.16

SOLDIER'S RELIEF.

Credits.

Balance unexpended Dec. 31, 1902,		39.00
Appropriation by taxation,		50.00

Debits.

Payments on Selectmen's Warrants:		
Oliver, Annie E.,	72.00	
Balance unexpended Dec. 31, 1903,	17.00	
	$89.00	$89.00

STATE AID.

Credits.

Balance unexpended Dec. 31, 1902,		594.00
Commonwealth of Massachusetts,		608.00

Debits.

Payments on Selectmen's Warrants:		
Balmer, John,	48.00	
Butters, Sarah,	48.00	
Curry, Hannah W.,	48.00	
Cutter, Hattie L.,	48.00	
Hight, Nettie M.,	48.00	
Ireland, Adeline,	48.00	
Kelly, Catherine,	48.00	
Knowlton, Edwin H.,	72.00	
Lawrence, George C.,	48.00	
Mullen, Mary,	48.00	
Noble, Clara B.,	48.00	
O'Brien, Annie,	48.00	

STATE AID.—*Continued.*

Smith, Israel,	32.00	
Swift, Mary E.,	48.00	
	680.00	
Balance unexpended Dec. 31, 1903,	522.00	
	$1,202.00	$1,202.00

STREET RAILWAY AND EXCISE TAX.

CREDITS.

Received by Treasurer from Collector of Taxes,		$1,168.20

DEBITS.

Transferred to Highway,	$1,168.20	

SIDEWALK ASSESSMENTS.

DEBITS.

Balance uncollected Dec. 31, 1902,	75.71	
Interest,	1.28	

CREDITS.

Transferred to Interest,		1.28
Transferred to Highway,		75.71
	$76.99	$76.99

SURFACE DRAINAGE.

Debits.

*Balance, overdrawn, Dec. 31, 1902,		1,889.45	

Payments.

Payments on Selectmen's Warrants:			
Pay rolls,	5.50		
Town, Highway Dept. services of Town Engineer,	101.00	106.50	
		1,995.95	

Credits.

Balance, overdrawn, Dec. 31, 1903,			1,995.95
		$1,995.95	$1,995.95

*$2,000 overdraft authorized by vote of Town.

Z. SYMMES FUND.

Receipts.

Balance, unexpended, Dec. 31, 1902,		.03
Bishop, Stuart, rent,		175.00
McCarthy, Jere, old barn,		10.00
Singer, Edward, rent,		80.00

Payments.

Payments on Selectmen's Warrants:		
Enman, John M. L., repairs,	10.75	
Pratt & Co., Geo. E., plumbing,	3.13	
Sanderson Co., Chas. E., oil,	.20	
	14.08	
Treasurer's deposit in Provident Institution for Savings, Boston,	250.00	
Balance, unexpended, Dec. 31, 1903,	.95	
	$265.03	$265.03

Z. SYMMES FUND.—*Continued.*

1903.		
Jan. 1.	Balance,	4,266.63
Dec. 31.	Received for rents,	265.00
	Winchester Savings Bank, interest,	56.00
	Suffolk Savings Bank, interest,	40.15
	Warren Institution for Savings, interest,	30.30
	Provident Institution for Savings, interest,	18.56
		$4,676.64

CONTRA.

1903.			
	Paid on Selectmen's Warrants,		14.08
Dec. 31.	Balance		
	Winchester Savings bank,	1,657.39	
	Suffolk Savings bank,	1,177.98	
	Warren Institution for Savings,	889.03	
	Provident Institution for Savings,	937.21	
	Cash in Treasury,	.95	
			4,662.56
			$4,676.64

WM. H. HERRICK,
Auditor.

WINCHESTER, Dec. 31, 1903.

SUPPORT OF SCHOOLS.

Credits.

Balance unexpended Dec. 31, 1902,		9,864.43
Appropriation by taxation,	27,605.13	
Transfers by vote of Town from bank tax,	2,469.29	
Corporation tax,	14,925.58	
		45,000.00
Miss Bishop, books and supplies sold, use of telephone,		6.51
Miss Bishop, collection account of Wyman School flagstaff,		29.00
Miss Bishop, account collection Chapin School flag,		5.15
Commonwealth of Massachusetts, State Board of Charity,		74.00
Longmans, Green & Co., check returned,		9.82
Frances E. Daley, lumber sold,		2.00

Debits.

Payments on Selectmen's warrants:

Salaries:

HIGH SCHOOL.

Edwin N. Lovering,	2,000.00
Ernest L. Collins,	300.00
Eva M. Palmer,	860.00
Bertha M. Noyes,	770.00
Marjorie F. Dutch,	144.00
Ruth S. Devereux,	420.00
M. Frances Harriman,	435.00
H. Gertrude Crosby,	360.00
Mabel L. Vinton,	118.50
Sarah L. Bird,	453.64
Martha A. Sargent,	700.00
Clare J. Allen,	122.50
Herbert W. Dutch,	560.00
Hugh G. Greene,	600.00
	7,843.64

SUPPORT OF SCHOOLS.—*Continued.*

WADLEIGH SCHOOL.

Louis J. West,	1,360.00
Annie B. Stott,	637.19
Ellen P. Bates,	510.00
Elizabeth C. Richardson,	635.00
Anna T. O'Sullivan,	632.92
Gertrude Jameson,	585.40
Mary J. Hills,	620.00
Elizabeth Spencer,	595.00
Bessie I. Berry,	208.00
Susan J. W. Brown,	280.00
Louise Taylor, kindergarten,	270.00
Lilla Hartwell, kindergarten,	220.00
Jennie M. Chandler,	260.00
Agnes B. Clough, kindergarten,	18.25
May W. Barta,	4.00
	5,835.76

CHAPIN SCHOOL.

Mary A. Lyons,	675.00
Sara E. Kirwen,	500.00
Josephine E. Connors,	500.00
Mary I. Hurley,	410.00
	2,085.00

GIFFORD SCHOOL.

Mary S. Spurr,	490.50
Gertrude M. Kendall,	485.00
Susan W. Corbett,	492.31
Millicent G. Walker,	468.29
Bessie I. Berry,	12.00
May W. Barta,	2.00
E. Dowd,	20.00
D. J. Leothe,	2.00
	1,972.10

SUPPORT OF SCHOOLS.—*Continued.*

HIGHLAND SOHOOL.

Stella M. Holland,	330.00
Mrs. James Greenway,	7.00
Agnes M. Larkin,	450.00
Bessie I. Berry,	2.00
Enid H. Adams,	200.00
	989.00

MYSTIC SCHOOL.

Ethel C. Lowry,	435.00

RUMFORD SCHOOL.

Mary F. Riley,	675.00
Rose Coyle,	500.00
Juliette Todd,	300.00
Elizabeth L. Naven,	500.00
B. Helena Doherty,	220.00
Grace H. Alford,	3.00
Edith G. Coyle,	1.00
	2,199.00

WASHINGTON SCHOOL.

Bessie H. Brown,	669.71
Sara E. Libby,	408.60
Mercy J. Davis,	499.13
Anna S. Littlefield,	300.00
Dorothy G. MacLain, kindergarten,	10.00
Louise Taylor, kindergarten,	190.00
Edna Hawes, kindergarten,	76.00
Lillian Hopkins, kindergarten,	50.00
Mrs. Jas. Greenway,	1.00
Bessie I. Berry,	11.00
	2,215.44

SUPPORT OF SCHOOLS.—*Continued.*

WYMAN SCHOOL.

Carrie L. Mason,	675.00
Alice J. Busiere,	278.34
Ethel W. Woodbury,	505.92
Helen P. Lane, kindergarten,	467.60
Amy S. Higgins, kindergarten,	49.74
Clara Ransom,	20.00
Juliette Todd,	200.00
Lilla Hartwell,	70.63
Amy L. Crosby, kindergarten,	27.75
Mabelle F. A. Douglass,	10.00
Mrs. James Greenway,	2.00
	2,306.98

SPECIAL TEACHERS.

Minna C. Steinberg, general assistant,	725.00
Ernst Makechnie, music,	470.00
Addie R. Stone, sewing,	225.00
Inez M. Holcombe, sewing,	290.00
Amy S. Higgins, general and primary assistant,	41.25
Frances E. Daley, sloyd,	505.00
Elizabeth E. Marston, general substitute,	318.00
	2,574.25

SUPERINTENDENT.

Robert C. Metcalf,	2,000.00

OFFICE ASSISTANT.

Harriet A. Bishop,	254.60

SUPPORT OF SCHOOLS.—*Continued.*

JANITOR, TRUANT OFFICER AND SUPERVISOR OF SUPPLIES.

Nathaniel M. Nichols,	2,579.00

RECAPITULATION OF PAY ROLLS.

Superintendent,	2,000.00
High School,	7,843.64
Wadleigh School,	6,835.76
Chapin School,	2,085.00
Gifford School,	1,972.10
Highland School,	989.00
Mystic School,	435.00
Rumford School,	2,199.00
Washington School,	2,215.44
Wyman School,	2,306.98
Special Teachers,	2,574.25
Office Assistant,	254.60
Janitor, Truant Officer and Supervisor of Supplies,	2,579.00
	$34,289.77

Salaries all paid for 1903.

Books,	$1,794.47

DRAWING.

Prang Educational Co.,	63.42

FURNITURE AND GENERAL REPAIRS.

Badger & Sons Co., E. B.,	28.39
Boyce, J. B.,	471.26
Carroll, H. J.,	1.20
Carroll, M. W.	118.45
Chandler Adjustable Chair and Desk Works,	253.00
Crawford, P. A.,	6.00

SUPPORT OF SCHOOLS.—*Continued.*

Constantine & Co., F. W.,	100.30
Davidson & Co., G. T.,	34.35
Dover, Robt. W.,	2.75
Enman, John M. L.,	12.00
Hatch, E.,	4.65
Laraway & Co., J. A.,	303.94
Lawson, Chas.,	53.92
Lee, Carlton H.,	1.25
Mayo Furniture Co., S. H.,	1.50
Newth & Co., F. A.,	399.56
Polly, D. L.,	13.30
Weld Man'fg Co.,	1.00
Westman, W. C.,	59.45
Woburn Man'fg Co.,	1.00
	$1,867.27

GENERAL SUPPLIES.

Babb & Co., Edward E.,	570.40
Dennison M'fg Co.,	1.15
Eagle Pencil Co.,	20.45
Hammett Co., J. L.,	124.37
Harvard University,	3.90
Kenney Bros. & Walkins,	104.63
King & Co., George F.,	356.71
Knott Apparatus Co., L. E.,	68.65
Macy Co., limited, Fred.,	4.83
Milton Bradley & Co.,	25.41
Morrill, George E.,	16.42
Oliver Typewriter Co.,	2.05
Richardson, J. W., P. M.,	29.70
Wilson, T. P.,	88.39
Winchester Press,	9.50
Young & Brown,	8.20
	$1,434.76

SUPPORT OF SCHOOLS.—*Continued.*

HEATING.

Blanchard, Kendall & Co.,	110.50
Locke Coal Co.,	2,660.32
Parker & Co., J. L.,	1,028.94
	3,799.76

INSURANCE.

Cyrus Brewer & Co.,	33.75

KINDERGARTEN.

Lane, Helen P.,	3.00
Littlefield, Anna S.,	4.33
Higgins, F. H.,	.40
Milton Bradley & Co.,	112.79
Taylor, Louise,	3.00
Taylor, Wm. E.,	256.50
	380.02

MISCELLANEOUS.

Adams Cushing Foster, stationery,	5.60
Arlington Gas Light Co., gas,	4.20
American Express Co., expressing,	31.85
Batchelder & Co., C. H., flags and bunting,	19.68
Barnard & Co., F. J., binding books,	23.02
Blanchard, Kendall & Co., cement, brick and lumber,	216.19
Blank Bros., staff, lumber and lead,	3.00
Blodgett Clock Co., labor and materials,	15.64
Boston Dry Goods Co., dry goods,	12.51
Boston Feather Duster Co., dusters,	5.83
Bowser, F. J., dry goods,	32.54
Brackett & Flint Co., brushes,	.55
Brackett, W. C., brushes,	.60

SUPPORT OF SCHOOLS.—*Continued.*

Burdett & Williams Co., hardware,		19.18
Carlisle, Ayer & Co., windows,		7.60
Carter, Rice & Co., paper,		3.38
Church, Chas. F., soap,		11.40
D'Arcy, M. F., windows,		25.40
Dowd, P., iron,		1.85
Dutton, Andrew, shades,		10.20
Fitzgerald, J. J., teaming and loam,		5.50
Fitzgerald, P. E., concreting,		31.65
Gleason, T. W., electrical supplies,		4.45
Globe Rubber Works, gaskets, hose and reel,		9.08
Grover, A. B., hecktograph materials,		7.18
Hall & Co., Wm., hardware,		7.90
Handifold Toilet Paper Co., paper,		5.50
Hoey Supply & Mfg. Co., Thos., heating supplies,		11.59
Huey Bros., diaphrams,		1.00
Imperial Mfg. Co., ribbons,		2.42
Jordan & Christie, brushes and dusters,		12.95
Kelley & Hawes, carriage hire and expressage,		156.24
Langley, Burr & Co., dry goods,		12.38
Lexington Flag Pole Co., flagstaff, Wyman School,		45.00
Lord, T. H., sharpening lawn mowers,		7.00
McCarthy, C. F., M. D., professional services,		4.00
McNeil, Jas. H., inspecting 10 boilers,		20.00
Milton, Bradley Co., erasers,		3.60
Moore & Co., A. G., printing,		5.00
Murphy, Leavens & Co., brushes,		21.00
Metcalf, R. C., travelling expenses,		7.40
Newth & Co., F. A., supplies,		22.77
Neostyle Co., supplies,		42.63
New England Tel. and Tel. Co., Rental,	54.00	
New England Tel. and Tel. Co., Tolls,	10.84	64.84
Nichols, N. M., extra work,		358.72

SUPPORT OF SCHOOLS——*Continued.*

Nightingale & Childs Co., asbestos covering,	101.67
Peats Co., Alfred, wall paper,	.40
Perry Picture Co., The, pictures,	2.04
Pratt & Co., G. E., gasoline,	7.00
Puritan Germicide Co., pineole,	10.00
Quigley & Son, Thos., sand and labor.	21.50
Ritcey, D. H., labor on stage,	5.00
Robbins, C. M., ruling cards,	2.00
Rowe, W. W., electrical work,	29.35
Sanderson Co., The C. E., supplies,	39.85
Scales, F. S., repairing clocks,	14.65
Shady Hill Nursery Co., shrubs,	1.75
Storrs & Bement Co., A., paper tags,	59.93
Sulphor Napthol Co., disinfectant,	12.00
Symmes, C. H., fertilizer,	12.69
Shepard, Norwell & Co., bunting,	1.14
Taylor, W. E., transportation, Hill District,	335.00
The Estabrook Press, school reports,	14.80
Thorp & Martin Co., order books,	1.50
Town Highway Dept., labor and materials,	76.48
Waldo Bros., rims and covers,	10.00
Ward, Wm. B., sharpening tools,	6.28
Weatherbee Co., J. O., lumber,	26.23
West, Louis J., supplies and travelling expenses,	14.60
Wills, John Burdett, engrossing diplomas,	9.22
Winchester Exchange, thread,	.30
Winchester Laundry, laundry work,	3.93
Woburn Light, Heat and Power Co., lights,	54.27
Wood Co., W. A., remnants,	1.80
	2,195.40

SUPPORT OF SCHOOLS.—*Continuea.*

MUSIC.

Boston Music Co.,	4.00
Cundy Music Co.,	.53
Ditson Co., Oliver,	3.30
Makechnie, Ernst,	39.80
Newman, Alice G.,	5.00
Novello, Ewer & Co.,	15.05
Orville, Brewer Publishing Co., The,	3.00
Twombly, W. E. and J. F.,	8.50
	79.18

SEWING MACHINE.

Henderson, F. C., M'g'r.,	45.00

TYPEWRITERS AND STANDS.

Oliver Typewriter Co.,	60.00
Remington Typewriter Co.,	70.00
Smith Premier Typewriter Co., The,	80.50
Underwood Typewriter Co.,	143.50
	354.00

RECAPITULATION.

Salaries,	34,289.77
Books,	1,794.47
Drawing,	63.42
Furniture and general repairs,	1,867.27
General supplies,	1,434.76
Heating,	3,799.76
Insurance,	33.75
Kindergarten,	380.02
Miscellaneous,	2,195.40

SUPPORT OF SCHOOLS.—*Continued.*

Music,	79.18	
Sewing machine,	45.00	
Typewriters and stands,	354.00	
	46,336.80	
Balance, unexpended, Dec. 31, 1903,	8,654.11	
	$54,990.91	$54,990.91

TRIAL BALANCE DECEMBER 31, 1903.

	Dr.	Cr.
Abatements,		497.02
Bank tax,		3,688.51
Cemetery maintenance,		258.18
Cemetery construction,		124.09
Cemetery fund,		989.50
Cemetery fund, permanent,		20,859.48
Claim account,		896.32
Collector of taxes, general,	53,604.06	
Sale,		48.10
Water rates,	151.50	
Sewer assessment,	6,280.68	
Corporation tax,		16,000.00
Common and public plots,		85.68
Fire Department,		2,034.56
Grading Eaton street lot,		7.00
Highway,		42.78
Health, Board of,		937.34
Highland Avenue extension,		688.07
High School building,		16,025.11
Incidentals,		1,872.25
Interest,		386.61
Insurance,		115.00
Independence day,		68.15

TRIAL BALANCE.—*Continued.*

Library,		31.68
Poor, Support of,		833.78
Poor, Fletcher fund,		2,817.18
Police,		743.48
Premium on High School bonds,		41.60
Schools, Support of,		8,654.11
Street Lights,		2,021.30
Soldiers' Relief,		17.00
State Aid,		522.00
Symmes Fund, Z.,		.95
Sewer Assessment,		6,280.68
Sewer Department,		9,198.28
Surface Drainage,	1,995.95	
Town Officers,		670.84
Town Hall,		172.68
Treasurer,	52,810.82	
Town Stable and Yard,		485.00
Shade Trees and Insect Pest Ext.,		200.49
Water Maintenance,		1,150.91
Water Construction,		5,756.43
Water Rates,		151.50
West Side high service,		8,749.24
Winchester Fund, Wm. P.,		720.13
	$114,843.01	$114,843.01

PAYMENT OF TOWN DEBT.

Credits.

Appropriation by taxation,			31,500.00

Debits.

Payments by Town Treasurer:			
Water Bonds, South Reservoir,	5,000		
Water Bonds, Water and relaying pipes new High Service,	3,000		
Water Bonds, North Reservoir,	10,000		
Water Bonds, South Reservoir,	5,000		
		23,000.00	
School Bonds, Washington School house,	1,500		
School Bonds, New Wadleigh School house,	5,000	6,500.00	
Highway Bonds,		2,000.00	
		$31,500.00	$31,500.00

TEMPORARY LOANS—ANTICIPATION OF TAXES.

Credits.

Borrowed of Old Colony Trust Co. Note due Nov. 10, 1903, 6%,		$15,000.00

Payments.

Paid by Town Treasurer:		
Note discounted by Old Colony Trust Co.	$15,000.00	

TOWN HALL.

Receipts.

Balance unexpended Dec. 31, 1902,		648.13
Appropriation by taxation,		2,000.00
Receipts from rent of halls:		
First Church of Christ Scientist,	392.00	
From all other parties,	447.00	
		839.00

Payments.

Payments on Selectmen's Warrants:	
Andersen, C. P., coal,	208.65
Arlington Gas Light Co.,	29.07
Badger & Sons, Corp., E. B., repairs,	163.03
Blanchard, Kendall & Co., coal and labor,	12.00
Boyce, John B., repairs,	48.30
Bergstrom, A. E., leather cushion,	4.45
Carr, Royal S., janitor to Dec. 31, 1903,	827.00
Carr, Royal S., cash paid,	10.06
Davidson & Co., G. F., plumbing,	21.10
Derby Desk Co., chairs,	36.00
Derby & Co., P., stool,	5.00
Enman, John M. L., repairs,	6.55
Frothingham, Heffernan & Co., mat,	7.00
Hatch, W. S., wire screens,	2.25
Howard Clock Co., E., oil,	1.00
Jones, Thomas H., washing floors,	1.50
Kelley & Hawes Co., labor and expressing,	2.75
Laraway & Co., J. A., plumbing,	5.88
Lawrence, Grace, flowers for vases,	14.50
Lawson, Charles, repairs,	237.24
Locke Coal Co., coal,	640.00
Lord, T. H., sharpening lawn mower,	1.00
Morrill, George E., soda and soap,	1.90

TOWN HALL.—*Continued.*

New England Telephone and Tel. Co.,			
rentals,	46.73		
tolls,	31.71		
		78.44	
Newth & Co., F. A., lawn dressing,		6.00	
Pratt & Co., Geo. E., lights,		1.25	
Roach, James H., repairs on chairs,		3.50	
Rowe, Walter W., electric work,		3.22	
Sanderson Co., Chas. E., dippers,		.70	
Scales, Fred S., repairing clock,		1.25	
Town, Highway Dept., teaming coal,		25.05	
Thompson, Jr., J. W., paper,		1.00	
Tripp, Benj. F., repairing vault lock,		2.71	
Woburn Light, Heat and Power Co.,			
lighting,	900.00		
lamps,	5.10	905.10	
		3,314.45	
Balance unexpended Dec. 31, 1903,		172.68	
		$3,487.13	$3,487.13

TOWN OFFICERS.

CREDITS.

Balance unexpended Dec. 31, 1902,		608.35
Appropriation by taxation,		4,050.00

DEBITS.

Payments on Selectmen's warrants:

Bell, Aaron C., Collector, to Dec. 31, 1903,	1,366.68
Carter, George H., Assessor and Clerk for Town year,	500.00

TOWN OFFICERS.—*Continued.*

Carter, George H., Registrar of Voters, to March 1, 1903,	40.00	
*Carter, George H., Town Clerk, to Nov. 30, 1903,	312.50	
Hatch, Emmons, Registrar of Voters, to March 1, 1903,	20.00	
Herrick, Wm. H., Auditor, to Dec. 31, 1903,	500.00	
Payne, Geo. W., Assessor, for Town year,	200.00	
Reardon, P. W., Registrar of Voters, to March 1, 1903,	20.00	
Spurr, Thomas S., Treasurer, to Dec. 31, 1903,	808.33	
Tuck, Whitfield L., Registrar of Voters, to March 1, 1903,	20.00	
Wooster, Fred V., Assessor for Town year,	200.00	
	3,987.51	
Balance unexpended Dec. 31, 1903,	670.84	
	$4,658.35	$4,658.35

* 15 months.

Assessors,	900.00
Auditor,	500.00
Collector,	1,366.68
Registrars,	100.00
Treasurer,	808.33
Town Clerk,	312.50
	$3,987.51

TOWN STABLE AND YARD.

Credits.

Appropriation by taxation,	4,585.00
Transferred from Abatement of Taxes, by vote of Town,	100.00

Debits.

Payments on Selectmen's warrants:		
Kimball, Daniel W., land and buildings on Linden street, at Assessors' valuation,	4,200.00	
Balance unexpended Dec. 31, 1903,	485.00	
	$4,685.00	$4,685.00

TREASURER'S RECEIPTS 1903.

Balance, cash on hand, Jan. 1, 1903,		42,317.45
High School building, bonds sold Blake Bros. & Co. 52 bonds, $1000 each Nos. 101-152 inclusive, due $4000 each year from Oct. 1, 1904 to Oct. 1, 1916 inclusive, 3½%,		52,000.00
Premium on High school building, bonds 52,000 at $100.08,		41.60
High school building, note sold Winchester Savings bank, due April 25, 1903, 5%,	5,000.00	
High school building, notes sold Winchester Savings bank, due May 1, 1904, $10,000 each, 5%,	20,000.00	
High school building, note sold Winchester Co-operative bank, due May 1, 1904, $10,000, 5%	10,000.00	35,000.00

TREASURERS' RECEIPTS.—*Continued.*

Water Department Construction, sold G. A. Fernald & Co., 3 Water Bonds, $1000 each, Nos. 208-210 inclusive, due Nov. 1, 1921, 3½%;	3,000.00	
Water Department Construction, sold G. A. Fernald & Co., 3 Water Bonds, $1000 each, Nos. 211-213 inclusive, due Nov. 1, 1922, 3½%,	3,000.00	6,000.00
West Side High Service, sold G. A. Fernald & Co., 10 Water Bonds, $1000 each, Nos. 214-223 inclusive, due $1000 each year, Jan. 1, 1908 to June 1, 1917 inclusive,	10,000.00	
West Side High Service, sold G. A. Fernald & Co., 10 Water Bonds, $1000 each, Nos. 224-233 inclusive, due $1000 each year from June 1, 1918 to June 1, 1927, inclusive,	10,000.00	20,000.00
Temporary Loans in Anticipation of Tax, note sold Old Colony Trust Co., dated Sept. 15, 1903, due Nov. 10, 1903, 6%,		15,000.00
Collector of Taxes:		
General Tax,		160,294.64
Excise Tax, Street Railway Boston & Northern Street Ry.,		1,168.20
Non-resident Bank Tax,		272.16
Sewer Tax,		3,770.48
Sidewalk assessments,		76.99
Water Rates,		21,511.75
Commonwealth of Massachusetts, Bank Tax,		3,685.78
Commonwealth of Massachusetts, Corporation Tax,	527.88	
	16,507.84	17,035.72

TREASURER'S RECEIPTS.—*Continued.*

Commonwealth of Massachusetts, State Aid,		608.00
Commonwealth of Massachusetts, St. Railway Tax,		1,152.40
Board of Health,		106.79
Cemetery Construction,		390.00
Cemetery Fund,		385.00
Cemetery Maintenance,		2,641.08
Fire Department Account,		27.90
Highway,		2,743.12
Highway, watering streets,		246.95
Incidentals,		528.82
Insect Pest Extermination and Shade Trees,		52.55
Interest account,		1,081.92
Library account, fines, income, etc.,	226.19	
Library account, dog licenses,	657.79	883.98
Permanent Cemetery fund interest,		959.48
Permanent Cemetery fund receipts,		1,100.00
Police account,		292.00
Overseers of the Poor, Fletcher fund income,		2,289.93
Support of Poor,		1,215.45
Support of Schools,		126.48
Sewer account,		5,570.08
Symmes, Z., fund,		265.00
Town Hall account,		839.00
Tree Warden,		1.57
Water Department construction,		886.58
Winchester, Wm. P. fund, interest,		34.29
		$402,603.14

Total receipts, $360,285.69

TREASURER'S PAYMENTS.

Winchester Savings Bank, note due April 27, 1903,		5,000.00	
Winchester Savings Bank, note due April 28, 1903,		5,000.00	10,000.00
By Bonds paid:			
July 1. Water Bonds,		8,000.00	
Oct. 16. Water Bonds,		10,000.00	
Oct. 19. Water Bonds,		5,000.00	
Dec. 1. School Bonds,		6,500.00	
Dec. 1. Highway Bonds,		2,000.00	31,500.00
Nov. 10. Temporary Loan in Anticipation of Taxes, Old Colony Trust Co.,			15,000.00
Interest:			
On Town debt due current year,	4,644.55		
Anticipation of Taxes Loan,	140.00		
		4,784.55	
Sewer debt due current year,		3,980.00	
Sewer debt due previous year,		20.00	
Public Playground due current year		2,500.00	
Water debt due current year,		12,285.00	
Water debt due previous year,		200.00	
Metropolitan Parks loan due current year,		2,579.90	
Boulevard loan due current year,		373.61	
Metropolitan Sewer loan due current year,		3,765.49	
Winchester Cemetery Funds,		70.97	
Permanent Cemetery Funds,		959.48	
Wm. P. Winchester Fund,		34.29	31,553.29
Commonwealth of Massachusetts:			
State Tax,		7,350.00	
Repairs of State Highways,		97.60	7,447.60

TREASURER'S PAYMENTS.—*Continued.*

Commonwealth of Massachusetts:	
Bank Tax,	269.43
Metropolitan Parks Loan, Sinking Fund,	1,461.91
Cost of maintaining Parks,	1,421.08
Cost of maintaining Boulevards,	402.61
Cost of Nantasket,	161.86
Metropolitan Sewer Loan Sinking Fund,	1,175.80
Metropolitan Sewer Loan, Cost of maintenance,	2,130.26
County of Middlesex, County Tax,	9,627.91
Z. Symmes Fund, money deposited in Provident Institution for Savings,	250.00
Selectmen's Warrants,	237,390.57
Balance, cash on hand Dec. 31, 1903,	52,810.82
	$402,603.14

(Total payments, $349,792.32.)

TREE WARDEN.

Credits.

Balance unexpended Dec. 31, 1902,		36.24
Boston & Northern St. Ry. Co.,		1.57

Debits.

Payments on Selectmen's warrants:		
Pay-rolls,	2.42	
Transferred to Shade Trees and Insect Pest Ext., by vote of Town,	35.39	
	$37.81	$37.81

WATER RATES.

Credits.

Balance uncollected Dec. 31, 1902,		212.59
Committed by Water Registrar, to Collector of Taxes, Jan. 1 to July 1, 1903,	9,492.18	
Additional,	423.28	
July 1 to Dec. 31, 1903,	12,328.06	
Additional,	679.37	
		22,922.89

Debits.

Transfers by vote of Town:			
Interest,	12,375.00		
Water maintenance,	6,000.00	18,375.00	
Abatements Jan. 1 to July 1, 1903,	604.92		
July 1 to Dec. 31, 1903,	867.31	1,472.23	
Transferred to Water Construction balance of Water Rates collected, as per vote of Town,		3,136.75	
Balance uncollected Dec. 31, 1903, to be transferred by vote of Town to Water Construction, when collected,		151.50	
		$23,135.48	$23,135.48

Committed Water Rates,	22,922.89
Less abatements,	1,472.23
Net water rates for year,	$21,450.56

WATER DEPT. CONSTRUCTION.

Receipts.

Balance unexpended Dec. 31, 1902,		3,360.14
Appropriation by taxation,		1,000.00
Bonds sold, due Nov. 1, 1921, 3½%	3,000.00	
Bonds sold, due Nov. 1, 1922, 3½%	3,000.00	6,000.00
Barrett, Chas. E., Water Registrar,		791.08
Cummings Co., H. P.,		16.00
Joy, Fred, return of part of cash paid C. M. Thayer in Johnson case,		40.00
Town, Cemetery Dept.,		3.60
Town, Highway Dept.,		17.50
Town, High School Building,		3.60
Town, Sewer Dept.,		14.80
Transferred from Water Rates by vote of Town,		3,136.75

Payments.

Payments on Selectmen's warrants:

American Express Co., expressing,	.30
Arlington Gas Light Co., coke,	3.33
Boston & Maine R. R. Co., freight,	277.18
Builder's Iron Foundry, pipe fittings,	362.47
Bufford Sons Engraving Co., furnishing six water bonds,	38.00
Chadwick-Boston Lead Co., pig lead,	564.03
Chapman Valve Mfg. Co., hydrants,	371.53
Cotting, Walter M., expressing,	.35
Coffin Valve Co., hydrants and gates,	554.00
Dotten, J. B., cash paid for affidavit,	3.00
Fitzgerald, James J., teaming pipe,	86.32
Joy, Fred, cash paid C. M. Thayer in Johnson case,	81.74
Lamb & Richie, pipe and fittings,	279.08
National Meter Co., meters,	63.95
Pay rolls,	2,182.65
Parker & Co., J. L., coke,	1.60

WATER DEPT. CONSTRUCTION.—*Continued.*

Smith Mfg. Co., A. P., sleeves and valves,	223.98	
Sumner, Goodwin Co., The, pipe and supplies,	357.00	
Somerville, City of, pipe,	104.72	
Taunton Locomotive Mfg. Co., service and gate boxes,	401.75	
Town, Incidentals, opinion on bond issue,	15.00	
Town, Highway labor,	79.07	
United Shoe Machinery Co., steel,	.75	
Wood & Co., R. D., pipe,	2,575.24	
	8,627.04	
Balance unexpended Dec. 31, 1903,	5,756.43	
	$14,383.47	$14,383.47

WATER DEPARTMENT MAINTENANCE.

RECEIPTS.

Balance unexpended Dec. 31, 1902,	1,054.12
Transferred from Water Rates by vote of Town,	6,000.00

PAYMENTS.

Payments on Selectmen's Warrants:

American Express Co., expressing,	2.50
Arlington Gas Light Co., gas,	6.62
Bailey, C. M., electric light,	3.00
Barrett, Chas. E., salary as Water Registrar to Dec. 31, 1903,	400.00
Barrett, Chas. E., cash paid for postals, stamps and stamped envelopes,	40.92
Bond Co., Harold L., gasoline furnace,	40.50
Boston & Maine R. R. Co., freight,	1.70

WATER DEPT. MAINTENANCE.—*Continued.*

Blanchard, Kendall & Co., coal, lumber, coke and cement,		39.32
Brown & Stanton, labor, pipe and fittings,		18.64
Bush, James W., repairs and supplies,		4.30
Coffin Valve Co., gates,		71.00
De La Vergne Ref. Machine Co., The, vaporizer cups and oil,		39.55
Dotten, Wm. T., salary as Supt. to Dec. 31, 1903,		900.00
Dotten, Wm. T., car fares,		72.00
Dover, Robert W., repairs on wagon,		10.75
Estabrook Press, The, reports,		6.00
Fitzgerald, James J., contract building walk, furnishing loam and gravel,		214.00
Fortis, C., shoeing,		15.75
Guernsey, Geo. R., inspecting,		26.55
Hall Co., J. C., The, account books,		12.00
Jones, Gage Co., dials and ink,		4.00
Kelley & Hawes Co., board of horse, teams and expressing,		306.65
Knapp, Newton A., insurance,		62.50
Laraway & Co., J. A., plumbing,		5.00
Lawson, Charles, painting,		109.90
Lochman, Geo. H., salary as Assistant Water Registrar to Dec. 31, 1903,		150.00
McLaughlin, James, rubber boots,		9.00
National Meter Co., repairs,		11.40
Neff, Robert W., blackite		.75
New England Telephone and Tel. Co.		
Rentals,	78.00	
Tolls,	4.65	
		82.65
Pay rolls,		2,430.16
Parker & Co., J. L., coal,		39.20
Pond, Russell G., labor,		1.31

WATER DEPT. MAINTENANCE.—*Continued.*

Perrin, Seamans & Co., lead pot,	4.50	
Pratt & Co., Geo. E., sillcock,	1.25	
Richardson, J. W., P. M., stamps and stamped envelopes,	84.20	
Sanderson Co., Chas. E., supplies,	86.55	
Smith M'f'g. Co., The, sleeve and valve,	48.66	
Standard Oil Co. of New York, oil,	319.47	
Sumner & Goodwin Co., The, tool,	3.00	
Taunton Locomotive M'f'g. Co., service box tops and covers,	40.00	
Town, Highway Dept., engineer's services,	9.10	
Town, Incidentals, services of Town Counsel,	50.00	
Town, Sewer Dept., services of Engineer,	7.56	
United Shoe Machinery Co., tool steel,	8.55	
Wedgemere Conservatories, plants,	5.00	
Wilson, Theo. P., stationery and printing,	58.95	
Woods, George Adams, insurance,	38.80	
	5,903.21	
Balance unexpended Dec. 31, 1903,	1,150.91	
	$7,054.12	$7,054.12

WEST SIDE HIGH SERVICE.

Credits.

Sold to Geo. A. Fernald & Co. 10– $1,000 each, Water Bonds Nos. 214-223 inclusive, due $1,000 each year from June 1, 1908 to June 1, 1917, inclusive,	10,000	
Sold to Geo. A. Fernald & Co., 10—$1,000 each, Water Bonds Nos. 224-233 inclusive, due $1,000 each year from June 1, 1918 to June 1, 1927, inclusive,	10,000	20,000

WEST SIDE HIGH SERVICE.—*Continued.*

Debits.

Payments on Selectmen's Warrants:

Alberthaw Construction Co., iron,	3.54	
American Express Co., expressing,	.95	
Blanchard, Kendall & Co., stakes and fuel,	9.28	
Boston & Maine R. R. Co., freight,	354.87	
Brown, J. L., labor,	15.00	
Bufford Sons' Engraving Co., engraving and printing bonds,	67.50	
Builders' Iron Foundry, pipe fittings,	59.85	
Chadwick-Boston Lead Co., pig lead,	316.87	
Coffin, Freeman C., Engineer, services of self, assistant and inspector, also plans, specifications, blue prints and expense,	892.66	
Coffin Valve Co., hydrants and valves,	219.00	
Fitzgerald, James J., on acct. contract,	4,000.00	
Fitzgerald, James J., teaming pipe,	116.89	
Fletcher, Elmer D., labor,	10.50	
Ham & Co., L. M., channels and beams,	41.00	
Pay rolls,	334.82	
Pond, Russell G., labor,	23.91	
Sylvester, Julia, land and rights of way on High St., for Reservoir,	500.00	
Town, Highway Dept., Engineer's services,	92.40	
Town, Incidentals, Opinion on bond issue,	15.00	
The Sumner & Goodwin Co., jute and asbestos runners,	16.20	
Whyte & Co., Oliver, copper netting,	3.20	
Wood & Co., R. D., pipe,	4,157.32	
	11,250.76	
Balance unexpended Dec. 31, 1903,	8,749.24	
	$20,000	$20,000

WEST SIDE HIGH SERVICE.—*Continued.*

Recapitulation of Cost.

Engineering,	1,034.47
Expense on Bonds,	82.50
Land,	500.00
Pipe,	8,409.05
Stand Pipe,	868.53
Stand Pipe foundation,	356.22
	$11,250.77

*WM. P. WINCHESTER FUND.

Credits.

Balance unexpended Dec. 31, 1902,		685.84
Interest for 1903,		34.29

Debits.

Balance on hand, Dec. 31, 1903,	720.13	
	$720.13	$720.13

*In Town Treasury.

STATEMENT OF TOWN DEBT.

Year.	Notes.	Water Bonds.	Sewer Bonds.	Highway Bonds.	Public Playgrounds.	Schools.	Total.
1889	$108,500	$222,000					$330,500
1890	101,500	221,000					322,500
1891	86,500	281,000					367,500
1892	71,500	292,000					363,500
1893	78,900	306,000					384,900
1893	65,000	341,000					406,000
1894	61,500	351,000	$50,000				462,500
1895	63,500	357,000	80,000		$50,000		550,500
1896	38,500	357,000	100,000		50,000		545,500
1897	33,500	342,000	100,000		50,000		525,500
1898	28,000	366,000	100,000	$11,000	50,000		555,000
1899	24,000	351,000	100,000	51,000	62,500		588,500
1900	7,500	343,000	100,000	51,000	62,500	$42,500	606,500
1901	3,500	321,000	100,000	51,000	62,500	37,500	575,500
1902	6,500	313,000	100,000	52,000	62,500	33,500	567,500
1903	30,000	316,000	100,000	50,000	62,500	80,500	639,000

For debt statement prior to 1889 see previous reports.

170,500 at 3 1-2%
438,500 at 4%
30,000 at 5%
$639,000

TABLE SHOWING THE PROVISION FOR THE PAYMENT OF THE TOWN DEBT WITHIN THE TIME PROVIDED BY THE STATUTES.

Date of Issue.	Date when Due.	Number.	Account.	Rate of Interest.	Amount.	To be raised by Taxation.	Amount to be renewed.	Time of Extension.
Oct. 5, 1903	May 1, 1904		High School Building.	5	$10,000			
Oct. 16, 1903	May 1, 1904		High School Building.	5	10,000			
Nov. 4, 1903	May 1, 1904		High School Building.	5	10,000	*$30,000		
July 1, 1890	July 1, 1904		North Reservoir.	4	5,000			
Sept. 25, 1890	Sept. 25, 1904		Street Pipes.	4	15,000			
April 1, 1903	Oct. 1, 1904		High School Building.	3½	4,000			
June 1, 1898	Dec. 1, 1904		Highway.	4	5,000			
June 1, 1900	Dec. 1, 1904		New Wadleigh School.	3½	4,000			
June 1, 1900	Dec. 1, 1904		New Mystic School.	3½	1,000	34,000		
April 1, 1895	April 1, 1905		Street Pipes.	4	15,000			
May 2, 1881	May 1, 1905	1	South Reservoir.	4	5,000			
May 2, 1881	May 1, 1905	22	South Reservoir.	4	5,000		$10,000	May 1, 1911, 6 yrs.
July 1, 1890	July 1, 1905		South Reservoir.	4	5,000			
July 1, 1898	July 1, 1905		Water and relaying pipes, new High Service.	4	3,000			
April 1, 1903	Oct. 1, 1905		High School Building.	3½	4,000			
Dec. 1, 1899	Dec. 1, 1905		Highway.	3½	5,000			
June 1, 1900	Dec. 1, 1905		New Mystic School.	3½	1,000			
June 1, 1900	Dec. 1, 1905		New Wadleigh School.	3½	3,000	36,000		
July 1, 1890	July 1, 1906		South Reservoir.	4	10,000			
Aug. 1, 1881	Aug. 1, 1906	23	South Reservoir.	4	5,000			
Aug. 1, 1881	Aug. 1, 1906	24	South Reservoir.	4	5,000			

April 1, 1903	Oct. 1, 1906		High School Building.	3½	4,000				
Dec. 1, 1899	Dec. 1, 1906		Highway.	4	5,000				
Dec. 1, 1899	Dec. 1, 1906		Highway.	3½	4,000				
June 1, 1900	Dec. 1, 1906		New Wadleigh School.	3½	2,000				
June 1, 1900	Dec. 1, 1906		New Mystic School.	3½	1,000		36,000		
July 1, 1890	July 1, 1907		South Reservoir.	4	10,000				
Aug. 1, 1881	Aug. 1, 1907	25	South Reservoir.	4	5,000				
Aug. 1, 1881	Aug. 1, 1907	26	South Reservoir.	4	1,000				
Aug. 1, 1881	Aug. 1, 1907	27	South Reservoir.	4	1,000				
Aug. 1, 1881	Aug. 1, 1907	28	South Reservoir.	4	1,000				
Aug. 1, 1881	Aug. 1, 1907	29	South Reservoir.	4	1,000				
Aug. 1, 1881	Aug. 1, 1907	30	South Reservoir.	4	1,000				
April 1, 1903	Oct. 1, 1907		High School Building.	3½	4,000				
July 16, 1899	Dec. 1, 1907		Highway.	4	5,000				
July 16, 1899	Dec. 1, 1907		Highway.	3½	5,000				
June 1, 1900	Dec. 1, 1907		New Mystic School.	3½	1,000				
June 1, 1900	Dec. 1, 1907		New Wadleigh School.	3½	1,000		36,000		
May 1, 1882	May 1, 1908	32	South Reservoir.	4	5,000				
July 1, 1890	July 1, 1908		South Reservoir.	4	10,000				
May 1, 1882	May 1, 1908	33	South Reservoir.	4	5,000				
June 1, 1903	June 1, 1908		High Service. W. S.	3½	1,000				
April 1, 1903	Oct. 1, 1908		High School Building.	3½	4,000				
Dec. 1, 1899	Dec. 1, 1908		Highway.	3½	10,000				
June 1, 1900	Dec. 1, 1908		New Wadleigh School.	3½	2,000				
June 1, 1900	Dec. 1. 1908		New Mystic School.	3½	1,000		38,000		
May 1, 1882	May 1, 1909	34	South Reservoir.	4	5,000				
May 1, 1882	May 1, 1909		South Reservoir.	4	5,000				
June 1, 1903	June 1, 1909		High Service. W. S.	3½	1,000				
April 1, 1903	Oct. 1, 1909		High School Building.	3½	4,000				
Dec. 1, 1900	Dec. 1, 1909		South Reservoir.	3½	5,000				
June 1, 1900	Dec. 1, 1909		New Mystic School.	3½	1,500				
June 1, 1900	Dec. 1, 1909		New Wadleigh School.	3½	10,000				
Dec. 1, 1899	Dec. 1, 1909		Highway.	3½	6,000		37,500		
May 1, 1882	May 1, 1910	35	South Reservoir.	3½	5,000				

TABLE SHOWING THE PROVISION FOR THE PAYMENT OF THE TOWN DEBT WITHIN THE TIME PROVIDED BY THE STATUTES—*Continued.*

Date of Issue.	Date when Due.	Number.	Account.	Rate of Interest.	Amount.		To be raised by Taxation.	Amount to be renewed.	Time of Extension.
May 1, 1885	May 1, 1910	36	High Service.	4	5,000				
June 1, 1903	June 1, 1910		High Service. W. S.	3½	1,000				
April 1, 1903	Oct. 1, 1910		High School Building.	3½	4,000				
May 1, 1902	Nov. 1, 1910	109 118	Highway Surface Drainage.	3½	5,000				
Dec. 1, 1900	Dec. 1, 1910		South Reservoir.	3½	5,000		25,000		
Aug. 12, 1885	May 1, 1911	37	High Service.	4	5,000				
May 1, 1905	May 1, 1911		South Reservoir.			$10,000			
June 1, 1903	June 1, 1911		High Service. W. S.	3½	1,000				
April 1, 1903	Oct. 1, 1911		High School Building.	3½	4,000		20,000		
Nov. 30, 1885	May 1, 1912	38	High Service.	4	4,000				
June 1, 1903	June 1, 1912		High Service. W. S.	3½	1,000				
April 1, 1903	Oct. 1, 1912		High School Building.	3½	4,000				
Nov. 1, 1891	Nov. 1, 1912		South Reservoir.	4	11,000		20,000		
June 1, 1892	June 1, 1913		South Reservoir.	4	14,000				
June 1, 1903	June 1, 1913		High Service. W. S.	3½	1,000				
April 1, 1903	Oct. 1, 1913		High School Building.	3½	4,000		19,000		
May 1, 1894	May 1, 1914		Main for South Reservoir.	4	15,000				
May 1, 1900	May 1, 1914		Water.	3½	2,000				
June 1, 1903	June 1, 1914		High Service. W. S.	3½	1,000				
April 1, 1903	Oct. 1, 1914		High School Building.	3½	4,000		22,000		
May 1, 1884	May 1, 1915		Main for South Reservoir.	4	15,000				
June 1, 1903	June 1, 1915		High Service. W. S.	3½	1,000				

April	1, 1903	Oct.	1, 1915	High School Building.	3½	4,000			
Dec.	1, 1894	Dec.	1, 1915	Public Playgrounds.	4	5,000		25,000	
May	1, 1894	May	1, 1916	Main for South Reservoir.	4	5,000			
May	1, 1894	May	1, 1916	South Reservoir.	4	4,000			
May	1, 1894	May	1, 1916	Main for South Reservoir.	4	5,000			
May	1, 1900	May	1, 1916	Water.	3½	1,000			
June	1, 1903	June	1, 1916	High Service, W. S.	3½	1,000			
April	1, 1903	Oct.	1, 1916	High School Building	3½	4,000			
Dec.	1, 1894	Dec.	1, 1916	Public Playgrounds.	4	5,000		25,000	
May	1, 1894	May	1, 1917	Main for South Reservoir.	4	6,000			
May	1, 1900	May	1, 1917	Water.	3½	4,000			
June	1, 1903	June	1, 1917	High Service, W. S.	3½	1,000			
June	1, 1895	Dec.	1, 1917	Sewer.	4	5,000			
Dec.	1, 1894	Dec.	1, 1917	Public Playgrounds.	4	5,000		21,000	
June	1, 1903	June	1, 1918	High Service, W. S.	3½	1,000			
June	1, 1894	Dec.	1, 1918	Sewer.	4	10,000			
June	1, 1895	Dec.	1, 1918	Sewer.	4	5,000			
Dec.	1, 1894	Dec.	1, 1918	Public Playgrounds.	4	5,000		21,000	
June	1, 1903	June	1, 1919	High Service, W. S.	3½	1,000			
June	1, 1894	Dec.	1, 1919	Sewer.	4	10,000			
Dec.	1, 1894	Dec.	1, 1919	Public Playgrounds.	4	5,000			
June	1, 1895	Dec.	1, 1919	Sewer.	4	5,000		21,000	
June	1, 1903	June	1, 1920	High Service, W. S.	3½	1,000			
June	1, 1894	Dec.	1, 1920	Sewer.	4	10,000			
Dec.	1, 1894	Dec.	1, 1920	Public Playgrounds.	4	5,000			
June	1, 1895	Dec.	1, 1920	Sewer.	4	5,000		21,000	
June	1, 1903	June	1, 1921	High Service, W. S.	3½	1,000			
May	1, 1903	Nov.	1, 1921	Water.	3½	3,000			
June	1, 1894	Dec.	1, 1921	Sewer.	4	10,000			
Dec.	1, 1894	Dec.	1, 1921	Public Playgrounds.	4	5,000			
June	1, 1895	Dec.	1, 1921	Sewer.	4	5,000		24,000	
June	1, 1903	June	1, 1922	High Service, W. S.	3½	1,000			
May	1, 1903	Nov.	1, 1922	Water.	3½	3,000			
June	1, 1894	Dec.	1, 1922	Sewer.	4	10,000			

TABLE SHOWING THE PROVISION FOR THE PAYMENT OF THE TOWN DEBT WITHIN THE TIME PROVIDED BY THE STATUTES—*Concluded.*

Date of Issue.	Date when due.	No.	Account.	Rate of Int'st.	Amount.		To be raised by Taxation.	Amount to be renewed.
Dec. 1, 1894	Dec. 1, 1922		Public Playgrounds.	4	5,000			
June 1, 1895	Dec. 1, 1922		Sewer.	4	5,000		24,000	
June 1, 1903	June 1, 1923		High Service, W. S.	3½	1,000			
Dec. 1, 1894	Dec. 1, 1923		Public Playgrounds.	4	5,000			
June 1, 1896	Dec. 1, 1923		Sewer.	4	10,000		16,000	
June 1, 1903	June 1, 1924		High Service, W. S.	3½	1,000			
Dec. 1, 1894	Dec. 1, 1924		Public Playgrounds.	4	5,000			
June 1, 1896	Dec. 1, 1924		Sewer.	4	10,000		16,000	
May 1, 1895	May 1, 1925		Street Pipes.	4	11,000			
June 1, 1903	June 1, 1925		High Service, W. S.	3½	1,000			
Dec. 1, 1898	Dec. 1, 1925		Public Playgrounds.	4	12,500		24,500	
June 1, 1903	June 1, 1926		High Service, W. S.	3½	1,000			
June 1, 1898	July 1, 1926		Water and relaying pipes, new High Service.	4	11,000		12,000	
June 1, 1903	June 1, 1927		High Service, W. S.	3½	1,000			
July 1, 1898	July 1, 1927		Water and relaying pipes, new High Service.	4	11,000		12,000	
July 1, 1898	July 1, 1928		Water and relaying pipes, new High Service.	4	11,000		11,000	
May 1, 1902	Nov. 1, 1929		Water.	3½	6,000		6,000	
May 1, 1902	Nov. 1, 1930		Water.	3½	6,000		6,000	
					$639,000	$10,000	$639,000	$10,000

*To be paid from proceeds of sale of New High School Bonds.

DETAILED INDEBTEDNESS OF THE TOWN DEC. 31, 1903.

Water Bonds.

When Due.			Names.	Rate of Interest.	Amount.
July	1,	1904	Bearer	4	$5,000
Sept.	25,	1904	Bearer	4	15,000
April	1,	1905	Bearer	4	15,000
May	1,	1905	Bearer	4	5,000
May	1,	1905	Bearer	4	5,000
July	1,	1905	Bearer	4	3,000
July	1,	1905	Bearer	4	5,000
July	1,	1906	Bearer	4	10,000
Aug.	1,	1906	Bearer	4	5,000
Aug.	1,	1906	Bearer	4	5,000
July	1,	1907	Bearer	4	10,000
Aug.	1,	1907	Bearer	4	5,000
Aug.	1,	1907	Bearer	4	1,000
Aug.	1,	1907	Bearer	4	1,000
Aug.	1,	1907	Bearer	4	1,000
Aug.	1,	1907	Bearer	4	1,000
Aug.	1,	1907	Bearer	4	1,000
May	1,	1908	Bearer	4	5,000
May	1,	1908	Bearer	4	5,000
June	1,	1908	Bearer	3½	1,000
July	1,	1908	Bearer	4	10,000
May	1,	1909	Bearer	4	5,000
May	1,	1909	Bearer	4	5,000
June	1,	1909	Bearer	3½	1,000
Dec.	1,	1909	Bearer	3½	5,000
May	1,	1910	Bearer	4	5,000
May	1,	1910	Winchester Savings Bank	4	5,000
June	1,	1910	Bearer	3½	1,000
Dec.	1,	1910	Bearer	3½	5,000
May	1,	1911	Winchester Savings Bank	4	5,000
June	1,	1911	Bearer	3½	1,000
May	1,	1912	Winchester Savings Bank	4	4,000
June	1,	1912	Bearer	3½	1,000
Nov.	1,	1912	Bearer	4	11,000
June	1,	1913	Bearer	4	14,000
June	1,	1913	Bearer	3½	1,000
May	1,	1914	Bearer	4	15,000

WATER BONDS.—*Continued.*

When Due.	Names.	Rate of Interest.	Amount.
May 1, 1914	Bearer	3½	$2,000
June 1, 1914	Bearer	3½	1,000
May 1, 1915	Bearer	4	15,000
June 1, 1915	Bearer	3½	1,000
May 1, 1916	Bearer	4	5,000
May 1, 1916	Bearer	4	4,000
May 1, 1916	Bearer	4	5,000
May 1, 1916	Bearer	3½	1,000
June 1, 1916	Bearer	3½	1,000
May 1, 1917	Bearer	3½	4,000
May 1, 1917	Bearer	4	6,000
June 1, 1917	Bearer	3½	1,000
June 1, 1918	Bearer	3½	1,000
June 1, 1919	Bearer	3½	1,000
June 1, 1920	Bearer	3½	1,000
June 1, 1921	Bearer	3½	1,000
Nov. 1, 1921	Bearer	3½	1,000
Nov. 1, 1921	Bearer	3½	1,000
Nov. 1, 1921	Bearer	3½	1,000
June 1, 1922	Bearer	3½	1,000
Nov. 1, 1922	Bearer	3½	1,000
Nov. 1, 1922	Bearer	3½	1,000
Nov. 1, 1922	Bearer	3½	1,000
June 1, 1923	Bearer	3½	1,000
June 1, 1924	Bearer	3½	1,000
May 1, 1925	Bearer	4	11,000
June 1, 1925	Bearer	3½	1,000
June 1, 1926	Bearer	3½	1,000
July 1, 1926	Bearer	4	11,000
June 1, 1927	Bearer	3½	1,000
July 1, 1927	Bearer	4	11,000
July 1, 1928	Bearer	4	11,000
Nov. 1, 1929	Bearer	3½	6,000
Nov. 1, 1930	Bearer	3½	6,000
Amount of Bonds.			$316,000

Public Playground Bonds.

When Due.	Names.	Rate.	Amount.
Dec. 1, 1915	Bearer	4	$5,000
Dec. 1, 1916		4	5,000
Dec. 1, 1917		4	5,000
Dec. 1, 1918		4	5,000
Dec. 1, 1919		4	5,000
Dec. 1, 1920		4	5,000
Dec. 1, 1921		4	5,000
Dec. 1, 1922		4	5,000
Dec. 1, 1923		4	5,000
Dec. 1, 1924		4	5,000
Dec. 1, 1925		4	12,500
			$62,500

Highway Bonds.

When Due.	Names.	Rate.	Amount.
Dec. 1, 1904	Bearer	4	$5.000
Dec. 1, 1905		3½	5,000
Dec. 1, 1906		4	5,000
Dec. 1, 1906		3½	4,000
Dec. 1, 1907		4	5,000
Dec. 1, 1907		3½	5,000
Dec. 1, 1908		3½	10,000
Dec. 1, 1909		3½	6,000
Nov. 1, 1910		3½	5,000
			$50,000

School Bonds.

When Due.	Names.	Rate.	Amount.
Oct. 1, 1904	Bearer	3½	4,000
Dec. 1, 1904		3½	5,000
Oct. 1, 1905		3½	4,000
Dec. 1, 1905		3½	4,000
Oct. 1, 1906		3½	4,000
Dec. 1, 1906		3½	3,000
Oct. 1, 1907		3½	4,000
Dec. 1, 1907		3½	2,000
Oct. 1, 1908		3½	4,000
Dec. 1, 1908		3½	3,000
Oct. 1, 1909		3½	4,000
Dec. 1, 1909		3½	11,500
Oct. 1, 1910		3½	4,000
Oct. 1, 1911		3½	4,000
Oct. 1, 1912		3½	4,000
Oct. 1, 1913		3½	4,000
Oct. 1, 1914		3½	4,000
Oct. 1, 1915		3½	4,000
Oct. 1, 1916		3½	4,000
			$80,500

Sewer Bonds.

When Due.	Names.	Rate.	Amount.
Dec. 1, 1917	Bearer	4	$ 5,000
Dec. 1, 1918		4	15,000
Dec. 1, 1919		4	15,000
Dec. 1, 1920		4	15,000
Dec. 1, 1921		4	15,000
Dec. 1, 1922		4	15,000
Dec. 1, 1923		4	10,000
Dec. 1, 1924		4	10,000
			$100,000

Notes, High School Building.

When due.	Names.	Rate.	Amount.
May 1, 1904	Win. Co op. Bank	5	10,000
May 1. 1904	Win. Savings Bank	5	10,000
May 1, 1904	Win. Savings Bank	5	10,000
			30,000

MAINTENANCE OF HIGHLAND WATER WORKS.

Receipts.

Year.	Gross Receipts.	Amount paid by Town Depts.	Income to the Town.
To Dec. 31, 1901	$397,642.39	$26,175.22	$371,467.17
To Dec. 31, 1902	20,479.78		20,479.78
To Dec. 31, 1903	21,450.56		21,450.56
	$439,572.73	$26,175.22	$413,397.51

MAINTENANCE OF HIGHLAND WATER WORKS.

Expenses.

Year.	Maintenance.	Interest Accrued.	Total Expense.
To Dec. 31, 1901	$80,005.30	$341,838.94	$421,844.24
To Dec. 31, 1902	4,791.16	12,947.50	17,738.66
To Dec. 31, 1903	5,903.21	†12,534.16	18,437.37
	$90,699.67	$367,320.60	$458,020.27

Expense to Dec. 31, 1903,	$458,020.27	
Receipts to Dec. 31, 1903,	413,397.51	
*Excess expense over receipts,	$44,622.76	
†Interest for 1903, transfer from water rates,		$12,375.00
Interest 6 mos. on $20,000.00 loan at 3 1-2% for 1903,		350.00
		$12,725.00
Less accrued interest on loan of 1903,	$ 41.81	
	139.03	
		180.84
		†$12,534.16

*This amount represents the loss to the Town for maintenance of water works since the water was introduced, and calling all water furnished to the Town departments free. The amount necessary to pay the Water Bonds when they mature is raised by taxation.

CONSTRUCTION OF HIGHLAND WATER WORKS.

*Statement of table to December 31, 1897, as per report of December 31, 1897.

Year.	Appropriations.	Bonds.	Premiums on Bonds.	Service Work.	Total Receipts.	Total Payments.
*To Dec. 31, 1897	$57,518.60	$386,000		$11,252.70	$454,771.30	$454,439.16
To Dec. 31, 1898	2,681.81	39,000	$3,972.00	259.37	45,913.18	26,903.68
To Dec. 31, 1899	7,351.68			783.83	8,135.51	18,309.03
To Dec. 31, 1900	5,895.66	7,000	300.16	707.95	13,903.77	12,532.90
To Dec. 31, 1901	2,701.67			690.83	3,392.50	14,800.50
To Dec. 31, 1902		12,000	618.60	1,789.14	14,407.74	10,178.59
To Dec. 31, 1903	4,136.75	26,000		886.58	31,023.33	19,877.80
	$80,286.17	$470,000	$4,890.76	$16,370.40	$571,547.33	$557,041.66
		Balance unexpended Dec. 31, 1903				14,505.67
					$571,547.33	$571,547.33

Classification of Cost.

Street Pipes	244,969.70
North reservoir and dam	62,222.32
High service, steam pump and windmill	5,527.36
New high service	33,185.20
South reservoir	195,181.31
North dam and Dike's brook	4,705.01
West Side high service	11,250.76
	$557,041.66

Report of the Assessors

TAX LIST

OF THE

Personal and Real Estate

OF THE

TOWN OF WINCHESTER

FOR THE

YEAR 1903.

RATE - - $16.80 ON $1000.

MARLBOROUGH, MASS.:
THE ESTABROOK PRESS, PRINTERS AND BINDERS, FRYE BLOCK.
1904.

LIST OF RESIDENTS ASSESSED FOR PERSONAL AND REAL ESTATE MAY 1, 1903.

NAME AND RESIDENCE.	Total Personal Estate.	DESCRIPTION OF REAL ESTATE.	Value of Real Estate.	Total Tax.
Abbott, Ella C., 6 Winchester pl.		House $2000, 10,895 ft. land $4,000	$6,000	$100.80
Abbott, Fred W., 1 Everett av.		House $12,500, barn $2,000, 17,861 ft. land $3575	18,075	303.66
Adams, Etta M., Mrs., Dix st.		House $5000, 5271 ft. land $900	5,900	99.12
Adams, William, High st.		House $1400, barn $280, shed $70, 9 acres land $1125, 23 acres mowing $2875, 4 acres meadow $150, 14 acres wood land $500	6,400	107.52
Adams, Emma I. S., Mrs., High st.		Barn $50, 48,000 ft. land $1450, Winthrop st.	1,500	25.20
Adriance, S. Winchester, 9 Mt. Pleast.		House $2200, barn $100, 9992 ft. land $1500	3,800	63.84
Ailman, Maud Mary, 48 Fletcher st.		House $4600, lot 7 and pt. of 8, 24,000 ft. land $2800	7,400	124.32
Allen, Eva O. J., Mrs., 38 Church st.		House $5500, barn $300, 9459 ft. land $2850	8,650	145.32
Allen, Clarence J., 38 Church st.	200			3.36
Alden, Alice S., Fells rd.		House $6000, lot 231, 14,580 ft. land $800, lot 230, 20,649 ft. land $800	7,600	127.68
Anderson, David, 20 Winchester pl.		Lot 7, 16,758 ft. land $850, Highland av.	850	14.28
Anderson, Isabella E., Mrs., 20 Win. pl.		House $800, 5000 ft. land $500	1,300	21.84
Anderson, Andrew & Emil, 94 Wash. st.		House $850, barn $150, 20,468 ft. land $1600	2,600	43.68
Andrews, Ellen M., Miss, 23 Myrtle st.		House $700, 3164 ft. land $475	1,175	19.70
Apollonio, Nicholas T., 11 Pine st.	2,500			42.00
Archer, Robert D., 36 Wildwood st.		8865 ft. land Lawrence st.	800	13.44
Archer, Martha A., 36 Wildwood st.		House $4500, 14,995 ft. land $1500	6,000	100.84

LIST OF RESIDENTS ASSESSED FOR PERSONAL AND REAL ESTATE MAY 1, 1903.

NAME AND RESIDENCE.	Total Personal Estate.	DESCRIPTION OF REAL ESTATE.	Value of Real Estate.	Total Tax.
Armstrong, Marilla J., 66 Highland av.	. .	House $1200, barn $100, lots 9, 11, 34,721 ft. land $1400, lots 2, 6, 8, 50,728 ft. land $2500, Wilson st.	5,200	87.36
		House $400, lot 1, 16,236 ft. land $1300, Highland av.	5,300	89.04
		House $3300, lot 51 and pt. of 50, 7009 ft. land $500, Lebanon st. . . .	3,800	63.84
		Lots 14, 16, 17,195 ft. land $900, lots 17, 21, 22, 46, 24,241 ft. land $750, Stone av. .	1,650	27.72
Atwood, Josiah C., 6 Stratford rd. .	. .	House $7000, 11,063 ft. land $2000 . .	9,000	151.20
Ayer, Eugene A. & Weld, Frances A. .	. .	19,000 ft. land, cor. Brooks and Sanborn sts. .	1,700	28.56
Ayer, A. Eugene, 11 Sanborn st. .	. .	House $1500, barn $100, 7800 ft. land $550 .	2,150	36.12
Ayer, John L., 120 Cambridge st. .	2,000	2 acres land $5000, Wildwood st., 9 acres land $4500, back Wildwood st. . . .	9,500	193.20
		House $1600, barn $400, 15,020 ft. land $1500, 122 Cambridge st. . . .	3,500	58.80
Ayer, Rebecca A., Mrs., 120 Cambg. st.	. .	House $4000, 11,000 ft. land $1200 . .	5,200	87.36
Ayer, Thomas P. estate, Grove st. .	. .	21,666 ft. land, Grove st. . . .	2,600	43.68
Bacon, Ann, Parkway . .	10,000	House $2500, 17,500 ft. land $2000 . .	4,500	243.60
Bacon, Charles F., 31 Grove st. .	700	House $2600, barn $900, 30,460 ft. land $2500	6,000	112.56

Bacon, Charles N., 21 Grove st.	9,800	Factory $3500, shed $500, store house $1000, shed $500, tank $400, 64,680 ft. land $2000, 9478 ft. land $200, 4801 ft. land $100. Mystic pl.	8,200	302.40
Bacon, Florence L. Mrs., 21 Grove st.	1,500	House $12,000, 19,000 ft. land $2100, 42,000 ft. land $1850, Grove st., house $400, 10,000 ft. land $400, house $1500, 10,000 ft. land $400, 2 acres wood land $800, Mystic pl.	19,450	351.96
Bacon, Elizabeth K., Highland av.		House $4000, lot 4, 26,568 ft land $1600, lot 5, 27,155 ft. land $2700, pt. lots 29, 30, 5806 ft. land $600	8,900	149.52
Bacon, Louis A., 33 Grove st.		House $5000, 18,000 ft. land $1450	6,450	108.36
Bacon, Sarah Ann, Est.,	3,500	2¼ acres unimproved canal bed	4,000	126.00
Bacon, Francis H., Boston		11¾ acres land, head Mt. Vernon st.	5,500	92.40
Badger, Daniel B., 12 Prospect st.	3,600	House $7500, barn $1000, 26,000 ft. land $3600	12,100	263.76
Bagge, William, 91 Irving st.		House $1500, lot 15, pt. 11, 4200 ft. land $300	1,800	30.24
Bagley, Theresa A., 129 Highland av.		House $3500, 15,469 ft. land $2475, 6482 ft. land $1050	7,025	118.02
Bailey, Linnaeus J., 5 Water st.		8 acres land, High st.	600	10.08
Baker, Elbridge, 18 Lake st.		House $3500, barn $300, 1 acre land $1600, 1 acre pasture $1100	6,500	109.20
Baldwin, Edward L., 1 Lakeview rd.		House $6000, lot 2, 14,482 ft. land $2900	8,900	149.52
Bancroft, Charles, 11 Yale st.	100			1.68
Bangs, Georgianna, Central st.		House $11,000, barn $1,000, 72,540 ft. land $10,875, 28,370 ft. land $2800, Central st., house $6500, school house $1000, tower $200, 30,000 ft. land, $4500, 16 Central st.	37,875	636.30

LIST OF RESIDENTS ASSESSED FOR PERSONAL AND REAL ESTATE MAY 1, 1903.

NAME AND RESIDENCE.	Total Personal Estate.	DESCRIPTION OF REAL ESTATE.	Value of Real Estate.	Total Tax.
Bangs, Georgianna, (continued)		House $2500, 13,120 ft. land $2225, 3 Wildwood st.	4,725	79.38
		House $4000, 12,000 ft. land $2350, 63 Church st.	6,350	106.68
Bangs, E. D. Est.	5,000			84.00
Barbaro, Cantida J., Mrs., 43 Oak st.		House $650, 9410 ft. land $500	1,150	19.32
Barber, Leander, 32 Grove st.	75			1.26
Barber, Emma W. Mrs., 32 Grove st.		House $1500, barn $200, 20,000 ft. land $1600, 20,000 ft. land back $500	3,800	63.84
Barker, Edward S., 77 Church st.		House $6000, barn $1500, 25,000 ft. land $5,000, 15,000 ft. land back $600	13,100	220.08
Barksdale, Oliver, 14 Winchester st.		House $500, 5100 ft. land $200	700	11.76
Barnard, E. Lawrence, 22 Vine st.	1,000	House $4000, 14,000 ft. land $2300, 10,000 ft. land back $700	7,000	134.40
Barrett, Charles E., 88 Bacon st.		House $4000, 11,452 ft. land $2300	6,300	105.84
Barr, Frank, 12 Wedgemere av.	3,800	House $6000, lot 8, 18,030 ft. land $2150	8,150	200.76
Barstow, Ellen T., 4 Pond st.	75	House $1400, barn $200, 25,000 ft. land $700	2,300	39.90
Barta, Louis, 6 Cabot st.	2,000			33.60
Barta, Mary J. Mrs., 6 Cabot st.		House $5000, lot 164, 13,500 ft. land $1625, Cabot st., lot 68, 17,230 ft. land $1500, Oxford st.	8,125	136.50

Bartlett, Abby R., Est., Somerville	. .	Barn $500, 56,000 ft. land $5600, 18,000 ft. land, back, $1400, Cambridge st. . .	7,500	126.00
Bartlett, Mary L., Mrs., 5 Stevens st.	. .	House $2500, 13,800 ft. land $1375 . .	3,875	65.10
Bascom, Charles W., 6 Summit ave.	. .	House $1800, barn $150, 24,327 ft. land $2675	4,625	77.70
Bates, Harrison, 9 Winchester pk.	. .	House $900, 14,000 ft. land $400 . .	1,300	21.84
Bates, William A., 4 La Grange st.	3,000	20,000 ft. land $1800, 15,834 ft. land, back, $200, Wildwood st. . . .	2,000	84.00
Bates, Lydia M., Mrs., 4 La Grange st.	. .	House $4000, 8874 ft. land $1325 . .	5,325	89.46
Baxter, Mary, Est., 24 Salem st.	. .	House $600, pt. lot 8, 5000 ft. land $200 .	800	13.44
Baylor, Edith M. H., 9 Cabot st.	. .	House $4500, lot 168, 9782 ft. land $1175 .	5,675	95.34
Bean, William G., 72 Bacon st.	2,200	House $6500, lot 1, 13,050 ft. land $2600, Bacon st.	9,100	189.84
		Lot 12, 4000 ft. land, Everett ave. . .	4,800	80.64
Belcher, Fred E., 14 Prospect st.	1,100	. . . . .		18.48
Belcher, Georgianna S., 14 Prospect st.	7,000	House $4500, barn $500, 10,596 ft. land $1375, 10,680 ft. land, back, $500 . .	6,875	233.10
Belcher, William M., 16 Prospect st.	400	. . . . .		6.72
Belcher, Sarah L., Mrs., 16 Prospect st.	. .	House $4500, barn $500, 11,422 ft. land $1475, 11,190 ft. land back $500 . . .	6,975	117.18
Belcher, Sarah L. and Georgianna S.	. .	11,668 ft. land $1200, east of Highland ave., 7854 ft. land $800, west of Highland ave. .	2,000	33.60
Bell, Aaron C., 128 Forest st.	. .	House $1300, barn $300, carriage house $200, 30,300 ft. land $1800, 2⅓ acres land $2000, Forest st.	5,600	94.08
		Depot $1600, house $600, 20,000 ft. land $800, 1⅝ acres land back $1500, ½ acre land back $800, Cross st.	5,300	89.04
		28,041 ft. land back Highland ave. . .	100	1.68

LIST OF RESIDENTS ASSESSED FOR PERSONAL AND REAL ESTATE MAY 1, 1903.

NAME AND RESIDENCE.	Total Personal Estate	DESCRIPTION OF REAL ESTATE.	Value of Real Estate.	Total Tax.
Bell, Clyde W., 128 Forest st.		Lot 9, 5000 ft. land, Baldwin st.	150	2.52
Benson, Florence E., 147 Washington st.		House $3000, lot 11, 7939 ft. land $600	3,600	60.48
Benton, Jay B., 2 Summit ave.	1,000	House $5600, 13,074 ft. land $1450	7,050	135.24
Berry, James M., 170 Forest st.	600	House $1500, barn $300, shop $50, 6½ acres land $4500, 4 acres woodland $500, 5½ acres woodland $650	7,500	136.08
Berry, William F., 25 Wildwood st.	10,000	House $6500, 40,600 ft. land $4400, 15,000 ft. land back $200	11,100	354.48
Bicknell, William H. W., Arlington st.		House $1300, 3000 ft. land $100	1,400	23.52
Bigelow, Hazel H., Mrs., Francis cir.		House $4000, 9134 ft. land $1450	5,450	91.56
Billings, Mary, Mrs., 64 Walnut st.		House $2500, barn $200, 21,508 ft. land $3450	6,150	103.32
Birch, Solomon, 10 Winchester st.		House $1000, 5100 ft. land $200	1,200	20.16
Blaikie, Dexter P., 72 Everett ave.	450			7.56
		House $6500, lot 17, 12,159 ft. land $1825, Lake View rd.	8,325	139.86
		House $6500, lots 36, pt. 37, 14,011 ft. land $2100, Sheffield rd.	8,600	144.48
		Lot 35, 10,455 ft. land, Sheffield rd.	1,600	26.88
Blaikie, Dexter P., 72 Everett ave.		2 acres land, Everett ave.	2,000	33.60
		Lot 3, 16,936 ft. land, Woodside rd.	1,400	23.52
Blaikie, Emma J., 72 Everett ave.		House $1500, barn $200, barn $250, 1 acre land $2000	3,950	66.36

Blaikie, Edwin K., 21 Warren st.	200	Lot 33, pt. 34, 23,358 ft. land, Cambridge st.	1,400	26.88
		House $5000, barn $300, lot 146, 13,692 ft. land $1100, Warren st.	6,400	107.52
Blaikie, Edwin K., Trustee		House $4000, 24,770 ft. land $5000 Dix st.	9,000	151.20
Blaisdell, Albert F., 18 Brooks st.		House $6000, lot 5, 10,645 ft. land $1000, lots 6, pt. 7, 13,442 ft. land $500	7,500	126.00
Blaisdell, Willis O., 31 Parkway.	2300			38.64
Blanchard, George W., 12 Wash. st.		House $1000, lot 7, 5400 ft. land $400, Clematis st.	1,400	23.52
Blanchard, Celista A., 12 Wash. st.		House $4200, barn $300, 7807 ft. land $1700	6,200	104.16
Blanchard, Oleanna S., Mrs., 17 Pine st.	6,000	House $3500, 12,000 ft. land $1400	4,900	183.12
Blanchard, Kendell & Co., Main st.	17,500	Office, Walnut st. coal pocket, dry house, 3 lumber sheds, 2 storehouses, office and scales, railroad tracks, $17,000, barn $2000, 87,000 ft. land, $14,800, Main st.	33,800	861.84
		House $800, 5000 ft. land $800, 251 Main st.	1,600	26.88
Blank, Elmira Mrs., 6 Myrtle st.		House $3500, 4828 ft. land $825	4,325	72.66
Blank, Philip J., 84 Walnut st.	300	House $1500, barn $300, 14,500 ft. land $2175 84 Walnut st.	3,975	71.82
		House $2500, 4500 ft. land $675, 141 Highland ave.	3,175	53.34
		House $2000, 4844 ft. land $825, 4 Myrtle st.	2,825	47.46
		House $1500, 4000 ft. land $575, 29 Myrtle st.	2,075	34.86
		House $2000, 5635 ft. land $900, 71 Walnut st.	2,900	48.72
		House $1500, 4000 ft. land $625, 80 Walnut st.	2,125	35.70
		2745 ft. land, cor. Parkway and Walnut sts.	500	8.40
		House $3000, house $4500, 15,580 ft. land $2350, 138 and 140 Highland ave.	9,850	165.48

LIST OF RESIDENTS ASSESSED FOR PERSONAL AND REAL ESTATE MAY 1, 1903.

NAME AND RESIDENCE.	Total Personal Estate.	DESCRIPTION OF REAL ESTATE.	Value of Real Estate.	Total Tax.
Blank, John S., Benj. F., & Philip J.	6,000	Barn $150, Currier shop $3000, 14,000 ft. land $1400, Lake st.	4,550	177.24
		10 houses $500, each $5000, 51,862 ft. land $2500, 3 houses $1000 each, $3000, 147,000 ft. land $1500, Middlesex st.	12,000	201.60
		House $2800 Highland ave., house $5000, cor. Eaton st. and Highland ave., house $4000 Eaton st., 25,086 ft. land $3000 Highland ave. and Eaton st.	14,800	248.64
		House $2500, house $1700, 8008 ft. land $1750, 5 and 7 Mt. Vernon st.	5,950	99.96
Blodgett, Blanche H., 92 Main st.		House $4000, barn $800, house $400, 50,000 ft. land $6500, 40,000 ft. land, back, $500, Main st.	12,200	204.96
Blood, Henry C., 24 Vine st.		House $3700, 10,600 ft. land $1500	5,200	87.36
Bonino, Marcella, 9 Thompson st.	300			5.04
Boone, Allen E., 19 Grove st.		House $3000, 10,971 ft. land $1650, 10 Central st.	4,650	78.12
Boone, Fannie C. Mrs., 19 Grove st.		House $4200, lot 2, 10,904 ft. land $1100, Fenwick st.	5,300	89.04
Borden, William H., 29 Prince ave.		House $1400, lot 18, 11,760 ft. land $825, lot 16, 11,760 ft. land $825, Prince ave.	3,050	51.24

Boutwell, Hannah H., 30 Winthrop st.	. .	House $2000, barn $150, 15,000 ft. land $1800, ...	3,950	66.36
Bowers, Caroline H., 6 Hillside ave. .	. .	House $5000, lots 3, pt. 4, 5, 10,791 ft. land $1500, ...	6,500	109.20
Bowers, Sophia L., 16 Brooks st. .	. .	House $4500, lot 4, 10,645 ft. land $1000, .	5,500	92.40
Bowler, John, 6 Spruce st. . .	. .	House $800, house $300, 10,090 ft. land $400, Spruce st.	1,500	25.20
Bowser, Fannie J., Pleasant st. .	3,500	. . . . .		58.80
Boyce, John B., 4 Lloyd st. . .	150	. . . . .		2.52
Boyce, Mary B., 4 Lloyd st. . .	. .	House $2000, lot 16, 5470 ft. land $650, .	2,650	44.52
Boynton, William, Est., 127 Church st.	. .	House $6500, barn $400, 43,300 ft. land $4700, 117 Cambridge st. . . .	11,600	194.88
		House $4500, 10,000 ft. land $1100, 10 Cabot st.	5,600	94.08
		Lot 1, 23,370 ft. land, Church st. . .	2,575	43.26
		Lot 102, 10,153 ft. land, Fletcher and Copley sts.	1,000	16.80
Boynton, S. Augusta, Est., 127 C'h st.	. .	House $6500, lot 50, 18,000 ft. land $1,800, Calumet rd.	8,300	139.44
		2 acres land $6000, 2 acres land, back, $2000, cor. High and Cambridge sts. . .	8,000	134.40
Brackett, Amanda, H's, 150 Highl'd av.	. .	House $1200, barn $200, 4¼ acres land $3800,	5,200	87.36
Brackett, Elizabeth F., 150 Highl'd av.	. .	18,690 ft. land, Winthrop st. . . .	1,000	16.80
Bradbury, Betsey A. Mrs., 9 Central st.	. .	House $7000, 17,124 ft. land $2575, . .	9,575	160.86
Braddock, Edward S., 62 Highland av.	. .	House $12,000, lot 245, 15,250 ft. land $1200,	13,200	221.76
		Lot 6, 23,397 ft. land, Highland ave. .	1,400	23.52
Bradford, Fred A., 103 Cambridge st.	300	. . . . .		5.04
Bradstreet, Charles W., 8 Central st. .	1,500	House $5000, 14,856 ft. land $2225, .	7,225	146.58

LIST OF RESIDENTS ASSESSED FOR PERSONAL AND REAL ESTATE MAY 1, 1903.

NAME AND RESIDENCE.	Total Personal Estate.	DESCRIPTION OF REAL ESTATE.	Value of Real Estate.	Total Tax.
Bray, Mary J. Mrs., 87 Church st.		House $1500, 10,717 ft. land $2150, 5000 ft. land, back, $400,	4,050	68.04
Breen, Jeremiah, 3 Dunham st.		House $1200, 7500 ft. land $600,	1,800	30.24
Breen, John, 78 Swanton st.		Lot 8, 4830 ft. land, Sand Hill st.	100	1.68
Bridges, Rufus, 81 Highland ave.		House $2600, barn $400, 11,158 ft. land $900, 81 Highland ave.	3,900	65.52
		House $800, 10,765 ft. land $600, 77 Highland ave.	1,400	23.52
Briggs, Annie E., 91 Bacon st.		House $3000, barn $100, 12,466 ft. land $2500,	5,600	94.08
Brine, Dorothy A. Mrs., 63 Wash'n st.		House $4500, barn $500, 20,580 ft. land $2200, Washington st.	7,200	120.96
		House $5000, 22,000 ft. land $3300, 5 Central st.	8,300	139.44
Brodeur, Christopher, 253 Main st.		House $1000, barn $100, 10,000 ft. land $1500,	2,600	43.68
Brookings, Henrietta, 6 Mason st.		House $1500, barn $50, 7300 ft. land $800,	2,350	39.48
Brown, George P., 9 Washington st.	2,700			45.36
Brown, Mary E. Mrs., 9 Washington st.		House $5500, 18,040 ft. land $3950, 9 Washington st.	9,450	158.76
		House $1300, 10,498 ft. land $1900, 29 Washington st.	3,200	53.76

Brown, Henry T., 80 Highland ave.	.	House $4300, lot 7, 20,380 ft. land $1600,	5,900	99.12
Brown & Stanton, 179 Main st.	.	Brick block $18,000, 5100 ft. land $7650,	25,650	430.92
Browning, Elizabeth B., 73 Walnut st.	.	House $1600, house $2000, 14,310 ft. land $2300, 73 and 75 Walnut st.	5,900	99.12
Buckley, Johannah, 27 Salem st.	.	House $400, pt. lot 10, 7020 ft. land $200,	600	10.08
Bufford, Estelle L., 2 Calumet rd.	.	House $5000, pt. lots 27, 28, 11,000 ft. land $1400,	6,400	107.52
Bunting, James F., 5 Stratford rd.	1,000			16.80
Bunting, Carrie M. Mrs., 5 Strafford rd.	.	House $10,000, 15,250 ft. land $2750,	12,750	214.20
Burley, Caroline M. Mrs., 16 Herrick st.	.	House $5500, 14,814 ft. land $2075,	7,575	127.26
Burton, Anson, 2 Cabot st.	1,000			16.80
Burton, Lillian E., 2 Cabot st.	.	House $5000, henery $100, lot 165, 13,468 ft. land $1625, Cabot st., lot 67, 15,771 ft. land $2000, Oxford st.	8,725	146.58
Burton, Frances Ann, 2 Kendall st.	.	House $1000, lot 25, pt. 21, 4200 ft. land $200, Harvard st.	1,200	20.16
Burnham, Etta M. Mrs., 2 Myrtle st.	.	4330 ft. land, Walnut st.	700	11.76
Bush, James W., 22 Elmwood av.	500			8.40
Butler, James F., 28 Oak st.	.	House $1600, 4000 ft. land $200	1,800	30.24
Butler, Herbert E., 20 Hancock st.	200			3.36
Butler, Honora, 30 Oak st.	.	House $1000, 5660 ft. land $225	1,225	20.58
Butler, Lillian F., Mrs., 20 Hancock st.	.	House $2300, barn $300, 10,000 ft. land $1000	3,600	60.48
Butters, Cyrus, est., 80 Cambridge st.	.	House $500, 64450 ft. land $3225	3,725	62.58
Byrnes, Sarah, est., 170 Main st.	.	House $1100, barn $100, 5500 ft. land $2750, house $1800, 5507 ft. land $2200, Main st.	7,950	133.56
		House $1000, 2204 ft. land $650, Thompson st.	1,650	27.72
Cady, Patrick, 18 Cedar st.	.	House $800, lot 16, 8000 ft. land $300	1,100	18.48

LIST OF RESIDENTS ASSESSED FOR PERSONAL AND REAL ESTATE MAY 1, 1903.

NAME AND RESIDENCE.	Total Personal Estate.	DESCRIPTION OF REAL ESTATE.	Value of Real Estate.	Total Tax.
Caldwell, Burton C., Pond st.	50	House $800, barn $300, 14,000 ft. land $300	1,400	24.36
		Lots 69, 70, 5000 ft. land $250, Loring av.	250	4.20
Callahan, Mary, 9 Spruce st.		House $200, house $700, 12,397 ft. land $400, 7 and 9 Spruce st.	1,300	21.84
Callahan, Mary C., 126 Swanton st.		House $900, barn $50, house $150, house $600, house $500, 21,530 ft. land $1500, Swanton st.	3,700	62.16
Callahan, Timothy, 68 Swanton st.		Lot 89, 5000 ft. land, East st.	100	1.68
Callahan, Bernard, 10 Sand Hill st.	50			.84
Calumet Club, Dix st.	1,000	House $10,000, 1½ acres land $4000	14,000	252.00
Cameron, James W., 19 Salem st.		Lot 22, 12,000 ft. land, Salem st.	400	6.72
Cameron, William, est.		House $600, lot 11, 6416 ft. land $200, 19 Salem st.	800	13.44
		Lot 21, 12,000 ft. land, Richardson st.	400	6.72
Canniffe, John J., 10 Nelson st.		House $1500, 6675 ft. land $400	1,900	31.92
Cannon, Annie, Mrs., off Cross st.		House $500, 4125 ft. land $150	650	10.92
Carlson, Samuel, Pine Grove pk.		House $1400, lot 56, 3040 ft. land $75	1,475	24.78
Carney, John, 7 Middlesex st.		House $750, 5000 ft. land $250	1,000	16.80
Carroll, Henry J., 16 Swanton st.		House $500, pt. lot 11, 11,940 ft. land $550, pt. lot 10, 1696 ft. land $50, Winchester st.	1,100	18.48
Carroll, Mary J. Mrs., 16 Swanton st.		House $2000, barn $100, lot 26, 16,780 ft. land $1350	3,450	57.96

Carney, Mary, Mrs.	.	Lot 2, 4005 ft. land $100, lot 3, 4005 ft. land $109, lot 11, 5344 ft. land $125, Sand Hill st.	325	5.46
Carter, John, 12 Alben st.	.	28,400 ft. land, Eaton st.	3,125	52.50
Carter, Susan V., Mrs., 81 Main st.	.	House $5800, 17,800 ft. land $2700	8,500	142.80
Casgrain, Louis A., 7 Park av.	500			8.40
Cate, Emma M., 5 Fletcher st.	.	House $3000, 10,000 ft. land $1100	4,100	68.88
Chadwick, Everett D., 64 Fletcher st.	.		1,200	20.16
Chaffee, William G., 4 Pine st.	.	House $3000, 5245 ft. land $900	3,900	65.62
Challis, Jannette E., 90 Bacon st.	.	House $4500, 13,470 ft. land $2650	7,150	120.12
Chamberlain, Allen C. A., Bush Cliff	1,500			25.20
Chamberlain, Grace, Mrs., Bush Cliff	.	House $4000, 19,968 ft. land $600	4,600	77.28
Chamberlain, Etta M., 34 Wildwood st.	.	House $7000, 12,345 ft. land $1300	8,300	139.44
Chamberlain, Walter E., 34 Wildw'd st.	400			6.72
Chamberland, Louis C., 25 Winche'r pk.	.	Lots 22, 77, 78, 12,550 ft. land, Sheridan Circle	250	4.20
Chapin, Elizabeth, 25 Church st.	.	House $2000, barn $100, 8740 ft. land $2600.	4,700	78.96
Chaplin, Amelia M., Mrs., 5 Euclid av.	.	House $7000, lot 53, 13,000 ft. land $900	8,400	141.12
Chapman, Roxanna M., 19 Grove st.	.	House $2400, barn $400, lot 12, 16,730 ft. land $1600, Grove st.	4,400	73.92
		House $7500, 8862 ft. land $2600, Church st.	10,100	169.68
		House $4500, lot 3, 12,090 ft. land $700, Fenwick rd.	5,200	87.36
		Lot 1, 15,762 ft. land $1500, Grove st., lot 8, 10,375 ft. land $700, lot 9, 10,317 ft. land $700, lot 10, 17,030 ft. land $1200, lot 11, 11,300 ft. land $1000, lot 13, 7540 ft. land $200, lot 14, 6776 ft. land $200, lot 4, 14,200 ft. land $1000, Fenwick rd.	6,500	109.20

List of Residents Assessed for Personal and Real Estate May 1, 1903.

Name and Residence.	Total Personal Estate.	Description of Real Estate.	Value of Real Estate.	Total Tax.
Chapman, Mary, Mrs., 92 Cross st.		House $2000, lots 45, 46, 47, 48, 10,000 ft. land $500	2,500	42.00
Chase, Frances, Mrs., 14 Myrtle st.		House $700, 3579 ft. land $550	1,250	21.00
Childs, Webster B., 27 Rangely		House $6500, 36,000 ft. land $3000	9,500	159.60
Chisholm, Francis, 2 Highland ave.		5 acres land, off Highland ave.	500	8.40
Chisholm, Annie, heirs, 2 Highland ave.		House $400, barn $50, 2 sheds $50, 22,000 ft. land $1000, 3½ acres land $700, 4 acres woodland $400	2,600	43.68
Choat, Thomas J., 18 Hancock st.	100	House $1000, lot 13, 15,000 ft. land $1500	2,500	43.68
Church, Adeline B., Mrs., 1 Rangeley		Lot 49, 12,000 ft. land, Water st	500	8.40
		Pt. lot 2, 8000 ft. land, Washington st.	300	5.04
		Lots 7, 8, 42,423 ft. land $1000, lots 12, pt. 11, 15,579 ft. land $500, Winchester st.	1,500	25.20
		House $5000, 6572 ft. land $1900, Church st.	6,900	115.92
		House $1800, house $1800, 2 houses $600 each, $1200, 5 houses $500 each, $2500, 2 houses $700 each, $1400, 5 houses $1000 each, $5000, house $500, 49,410 ft. land $3800, left of Clark st., 52,401 ft. land $4000, right of Clark st., 43,560 ft. land back $100, Clark st.	22,100	371.28

Church, Benjamin T., 1 Rangeley	3,200	Lots 14, pt. 15, 23,125 ft. land, Winchester pk.	700	65.52
		1960 ft. land back, Church st.	300	5.04
Church, Sarah F., 25 Mt. Vernon st.		House $1500, 8346 ft. land $1650	3,150	52.92
Christopher, George P., Ridge st.	450			7.56
Clark, Anna, Miss, Vine st.		House $4500, 12,000 ft. land $2000, 16 and 18 Vine st.	6,500	109.20
		House $2800, 9900 ft. land $2200, 13 and 15 Elmwood ave.	5,000	84.00
Clark, Caroline E. F., 16 Calumet rd.		House $6000, lots 19, pt. 18, 16,600 ft. land $2150	8,150	136.92
Cleveland, Francis D., 7 Sheffield rd.		House $8000, lot 30, 10,578 ft. land $1900	9,900	166.32
Coburn, Henry C., 26 Grove st.		House $900, 21,268 ft. land $1900	2,800	47.04
Coffin, Abraham B., 180 Forest st.	450	House $2500, barn $300, henery $100, 2 acres land $2000, 5 acres mowing $1500, 2 acres pasture $1500, 4 acres woodland $400, 12 acres land $600, Forest st	8,900	157.08
		House $3500, 8500 ft. land $1500, 20 Vine st.	5,000	84.00
		House $1500, 23,000 ft. land $800, 5000 ft. land $200, Fairmount st.	2,500	42.00
		Lots 668, 669, 4848 ft. land, Cross st.	200	3.36
Cogswell, Charles F., 218B Main st.	500	House $2500, 5886 ft. land $2100, Main st.	4,600	85.68
Cogswell, Maria G., 218B Main st.		House $2200, barn $100, lots 122, pt. 126, 4200 ft. land $200, Harvard st.	2,500	42.00
Coit, Joshua, 15 Hillside ave.	2,000			33.60
Coit, Mary L., Mrs., 15 Hillside ave.		House $5500, 36,375 ft. land $3700, 13,000 ft. land back $600	9,800	164.64
Coit, Eliza R., Mrs., 19 Hillside ave.		House $3500, 12,000 ft. land $1200	4,700	78.96
Cole, Frank W., 12 Mason st.		House $3400, 14,815 ft. land $1500	4,900	82.32

LIST OF RESIDENTS ASSESSED FOR PERSONAL AND REAL ESTATE MAY 1, 1903.

NAME AND RESIDENCE.	Total Personal Estate.	DESCRIPTION OF REAL ESTATE.	Value of Real Estate.	Total Tax.
Colgate, Wineva E., Lloyd st.		House $2000, lot 15, 5100 ft. land $600	2,600	43.68
Collins, Thomas J., 4 Clark st.		Lots 6, 7, 7575 ft. land, Sand Hill st.	200	3.36
Coluciallo, Coluciallo D., 19 Spruce st.		House $1000, 4000 ft. land $150	1,150	19.32
Conant, Charles E.		House $3500, 8765 ft. land $1325, La Grange st.	4,825	81.06
		House $6000, barn $800, 19,756 ft. land $3950, 61 Church st.	10,750	180.60
		House $4000, 11,372 ft. land $2275, 88 Church st.	6,275	105.42
Congregational Society		House $5000, 15,000 ft. land $3300, 5000 ft. land back $200, 130 Main st.	8,500	142.80
Connors, Ellen Mrs., 29 Swanton st.		House $800, house $1000, 16,100 ft. land $1125	2,925	49.14
Connors, Maria Mrs., 11 Richardson st.		House $1200, lot 28, 12,000 ft. land $600, house $1200, lot 27, 12,000 ft. land $600, Richardson st.	3,600	60.48
Conway, Elizabeth		Lot 46, 12,000 ft. land, Canal st.	600	10.08
Corey, Charles E., 32 Mt. Vernon st.	3,000	Lot 7, pt. 8, 15,760 ft. land, Cliff st.	2,200	87.36
Corey, Henrietta, 32 Mt. Vernon st.		House $5500, house $2500, shed $200, 18,885 ft. land $2800, Mt. Vernon st.	11,000	184.80
Corey, James E., 36 Mt. Vernon st.		House $2500, 8146 ft. land $1050	3,550	59.64
Corliss, Beth E., Mrs., Fells rd.		House $3500, lot 238, 11,250 ft. land $550	4,050	68.04
Corse, Frances Mrs.		House $4000, barn $300, 24,691 ft. land $5425, Washington st.	9,725	163.38

Cosgrove, John T., 12 Spruce st.	500	. . . . .		8.40
Cosgrove, Mary A., 12 Spruce st.	. .	House $800, lot 16, 10,389 ft. land $400, 21 Lake av.	1,200	20.16
		House $1600, barn $200, barn $100, 10,074 ft. land $400, Spruce st. . . .	2,300	38.64
Cosgrove, Nancy Mrs., 45 Oak st.	. .	House $1400, 10,000 ft. land $400 . .	1,800	30.24
Cosgrove, Thomas Est.	. . .	House $800, barn $50, 19,800 ft. land $600, Swanton st.	1,450	24.36
Cotting, Walter M., 23 Irving st.	200	. . . . .		3.36
Courtney, Annie T., 8 Spruce st.	. .	House $350, 10,100 ft. land $400 . .	750	12.60
Cowdrey, Robert, 6 Canal st.	. .	House $2000, barn $300, lot 56, 10,034 ft. land $600	2,900	48.72
Cowdrey, Hattie E., 6 Mystic av.	. .	House $2300, 6700 ft. land $800, . .	3,100	52.08
Cox, Sarah M. Mrs., High st.	. .	House $1800, barn $900, squash house and boiler $800, 14¾ acres land $2200 . .	5,700	95.76
Cox, Herbert L., High st.	600	2 greenhouses $2000, lot 12, 11⅓ acres land, $200, High st.	2,200	47.04
Craughwell, Martin, 30 Swanton st.	. .	House $400, 10,000 ft. land $700 . .	1,100	18.48
Craviotto, Prospero, 160 Main st.	100	. . . . .		1.68
Crawford, John J., 35 Cambridge st.	200	House $6000, barn $1000, 6 acres land $9000	16,000	272.16
Crawford, Margaret A., 15 Myrtle st.	. .	House $2000, 8461 ft. land $1350, Myrtle st.	3,350	56.28
		4398 ft. land, Highland av. . . .	450	7.56
Creamer, John W., 20 Forest st.	100	House $500, barn $50, 2 shops, $150, 20,000 ft. land $600	1,300	23.52
Crosby, Elva F., 8 Webster st.	. .	House $1400, barn $250, lot 20, 15,000 ft. land $1500, 7472 ft. land $750, Webster st.	3,900	65.52
		45,136 ft. land, Highland av. . .	2,200	36.96

LIST OF RESIDENTS ASSESSED FOR PERSONAL AND REAL ESTATE MAY 1, 1903.

NAME AND RESIDENCE.	Total Personal Estate.	DESCRIPTION OF REAL ESTATE.	Value of Real Estate.	Total Tax.
Crosby, Elva F., and Wilson, Ella K.	. .	3 acres land $3000, 3 acres meadow $800, Washington st.	3,800	63.84
Cross, Arthur W., 65 Highland av. .	300	House $3000, barn $500, 24,930 ft. land $1500	5,000	89.04
Crowell, Elizabeth G., 62 Everett av.	. .	House $7000, lot 13, 22,000 ft. land $2200	9,200	154.56
Crowley, Bernard, 9 Cedar st. .	. .	House $600, 11,063 ft. land $400 . .	1,000	16.80
Cullen, Garrett Est. . . .	. .	House $600, 10,000 ft. land $400 Pond st.	1,000	16.80
Cullen, John, 37 Middlesex st. .	. .	House $1000, 8551 ft. land $200 . .	1,200	20.16
Cullen, John M., 26 Richardson st. .	. .	House $1700, pt. lot 10, 8479 ft. land $300	2,000	33.60
Cullen, Mary Mrs., 10 Sandhill st. .	. .	House $600, 20,000 ft. land $800, 1 acre land back $800	2,200	36.96
Cummings, Mott A., 69 Church st. .	1,300	. . . . .		21.84
Cummings, Leonore P., 69 Church st.	. .	House $4500, 19,000 ft. land $3800 . .	8,300	139.44
Currier, Lottie F., Mrs., 13 Grove st.	. .	House $1600, barn $200, 10,000 ft. land $1100	2,900	48.72
Cushing, Sophia, 13 Washington st.	. .	House $1800, 8850 ft. land $2000 . .	3,800	63.84
Cusick, Edward J., 72 Swanton st. .	. .	Lots 639, 640, 641, 7913 ft. land, Chapin st.	400	6.72
Cutter, Abby F., Miss, 233 Main st.	. .	House $2000, barn $300, 20,000 ft. land $3000	5,300	89.04
Cutter, S. H. Est., A. C. Vinton, Ex.	1,550	. . . . .		26.04
Cutting, Alexis, 24 Washington st. .	1,000	House 44 and 46 Cutting st. $2200, house 48 Cutting st. $1500, house 50 Cutting st. $1500, house 51 and 53 Cutting st. $4000, house 52 Cutting st. $2000, house 15 and 17 Mystic av. $3000, house 19 and 21 Mystic av.		

Cutting, Alexis, (continued)		$2200, house 23 and 25 Mystic av. $2200, house 27 and 29 Mystic av. $2200, house 31 Parkway $5500, 33,959 ft. land $4200, east side of Cutting st. 51,955 ft. land $6250, west side of Cutting st. . . .	36,750	634.20
		House 225 and 227 Main st. $4000, house 219 and 221 Main st. $3500, house 223 Main st. $3500, 10,565 ft. land $3500, Main st.	14,500	243.60
Cutting, Esther R., 24 Washington st. . .		House $2200, 20,000 ft. land $4400, 10,000 ft. land back $600	7,200	120.96
Cutting, Frank A., Oak Knoll, .	10,700	. . . . .		179.76
Cutting, Annie M., Mrs., Oak Knoll . . .		House $6500, barn $2500, 64835 ft. land $5200, lots 14, 15, 36,506 ft. land, back $250	14,450	242.76
Cutting, Annie M., and Parkhurst, Emma W.		Lots 8, 9, 10, 16, 17, pt. 7, 73,432 ft. land, Oak Knoll	1,900	31.92
Dailey, John, 20 River st. . .	100	House $600, barn $300, 20,000 ft. land $600, 26,000 ft. land, back, $400, . .	1,900	33.60
Daley, John, 9 Baldwin st.		House $800, 7500 ft. land $300, lot 4, 7880 ft. land $300	1,400	23.52
Daley, William J., 8 Westley st. . . .		House $1600, house $3500, 13,150 ft. land $925, Westley st.	6,025	101.22
Davenport, George W., 3 Glengarry, .	2,000	. . . . .		33.60
Davidson, Allie E., Park terrace, . . .		House $4000, barn $500, 8100 ft. land $800, 4777 ft. land, back, $200, . . .	5,500	92.40
Davidson, George T., 2 Park terrace,	500	. . . . .		8.40
Davidson, Julia A., Mrs., 25 Wash'n st. . .		House $2000, house $2500, house $1200, 15,282 ft. land $2750, Washington st. .	8,450	141.96

List of Residents Assessed for Personal and Real Estate May 1, 1903.

Name and Residence.	Total Personal Estate.	Description of Real Estate.	Value of Real Estate.	Total Tax.
Davies, William T., Pine Grove pk.,	. .	House $1500, 3200 ft. land $100,	1,600	26.88
Davis, Agnes, 7 Winchester pk.	. .	House $1600, 3778 ft. land $200,	1,800	30.24
Davis, Nathaniel, 33 Pond st.	75	House $600, barn $300, 2 acres land $600,	1,500	26.46
Davis, Almira, Mrs., 7 Church St.	. .	House $1600, barn $100, house $500, 6444 ft. land $3550,	5,750	96.60
Dearborn, Mary R. Est., 6 Herrick st.	. .	House $5000, lots 8, 9, 12,481 ft. land $2000,	7,000	117.60
DeCelle, Joseph D., 257 Main st.	. .	House $2500, barn $300, 8740 ft. land $1300,	4,100	68.88
DeCoursey, David H., 18 Westley st.	. .	House $2600, 5500 ft. land $450, Westley st.	3,050	51.24
DeCoursey, Margaret T., 18 Westley st.	. .	House $1200, 5000 ft. land $400, 5000 ft. land $300, Westley st.	1,900	31.92
Dennehy, Kate J., 14 Cedar st.	. .	House $300, lot 15, 10,500 ft. land $400,	700	11.76
Dennett, Daniel C., 128 Main st.	1,700			28.56
Dias, Charles O., 31 Harvard st.	. .	House $1000, lot 121, 2800 ft. land $150,	1,150	19.32
Dieter, Alvin A., 38 Mt. Vernon st.	500			8.40
Dillon, Minnie E., 8 Alben st.	. .	House $3000, lot 4, 8184 ft. land $500,	3,500	58.80
Deneen, Daniel, 47 Winchester st.	50	Lots 138, 142, 7000 ft. land, Harvard st.	300	5.88
Deneen, Margaret, Mrs. 47 Winch'r st.	. .	House $800, 9285 ft. land $300,	1,100	18.48
Dinsmore, Samuel, 167 Main st.	250	Barn $2000, Converse st.	2,000	35.80
Doane, Isaac I., 55 Fletcher st.	1,000			16.80
Doane, Julia E. Mrs., 55 Fletcher st.	. .	House $4800, 17,050 ft. land $2050,	6,850	115.08
Doherty, Neil, 304 Main st.	. .	House $1200, house $1800, store $200, 10,933 ft. land $1,100, Main st.	4,300	72.24

Doherty, Patrick, 1 Clark st.	75	. . . . .		1.26
Donaghey, Rebecca, Sheridan circle	.	House $700, lots 9, 10, 4832 ft. land $150,	850	14.28
Donahue, Annie, Mrs., 62 Nelson st.	.	House $2000, 4496 ft. land $175,	2,175	36.54
Donahue, Mary A. Mrs., 4 Highl'd ave.	.	House $200, 1⅔ acres land $600,	800	13.44
Donavan, Michael, 58 Nelson st.	.	House $900, house $800, 8943 ft. land $350, Nelson st.	2,050	34.44
Dorsey, James F., 10 Sheffield rd.	2,000	. . . . .		33.60
Dorsey, Emiley C. Mrs., 10 Sheffield rd.	.	House $7500, lot 3, 11,066 ft. land $2000,	9,500	159.60
Dotten, Lavona, Mrs., 8 Reservoir st.	.	House $1800, 6300 ft. land $200,	2,000	33.60
Dotten, Walter H., 12 Alben St.	50	House $1000, barn $100, lot 12, 13,720 ft. land $600, 13,720 ft. land $600, Alben st.	2,300	39.48
Dotten, William T., 14 Reservoir st.	.	House $1600, 6700 ft. land $200, 42,720 ft. land $1000, Alben st.	2,800	47.04
Doubleday, Carroll, 4 Lake View rd.	.	House $6000, lot 15, 11,143 ft. land $1675,	7,675	128.94
Dowd, Patrick, 332 Main st.	400	House $400, house $400, shop $1000, 13,452 ft. land $2000, Main st.	3,800	70.56
Dowd, Mary J. Mrs., 332 Main st.	.	House $2500, 21,000 ft. land $1400,	3,900	65.52
Downer, Arthur, T., 30 Stevens st.	1,200	Laundry $1200, 6750 ft. land $4050, Converse pl.	5,250	108.36
Downs, Jere. A., 138 Highland ave.	.	Lot 1, 10,500 ft. land $2000, Fairview terrace	2,000	33.60
Drake, John T., 148 Cambridge st.	.	House $1500, barn $100, 10,000 ft. land $800	2,400	40.32
Dunbury, Mary A. Mrs., 287 Main st.	.	House $1400, barn $200, 13,664 ft. land $1300,	2,900	48.72
Dunham, Abby M., 3 Myrtle st.	.	House $4000, house $2000, 17,260 ft. land $2900, Myrtle st.	8,900	149.52
Dunnell, James A., 132 Washington st.	100	House $1600, barn $100, 12,401 ft. land $750,	2,450	42.84
Dunning, Anna M. E., 7 Winthrop st.	.	House $4500, 15,082 ft. land $2700,	7,200	120.96
Dupee, Louisa H. Mrs., 33 Wash'n st.	.	House $1600, 6778 ft. land $1200,	2,800	47.04

LIST OF RESIDENTS ASSESSED FOR PERSONAL AND REAL ESTATE MAY 1, 1903.

NAME AND RESIDENCE.	Total Personal Estate.	DESCRIPTION OF REAL ESTATE.	Value of Real Estate.	Total Tax.
Dutch, Marjorie F., 132 Highland av.	. .	House $2500, lot 19, 5369 ft. land $600, Lloyd st.	3,100	52.08
Dutton, Lewis H., 14 Wildwood st. .	1,200	. . . . .		20.16
Dutton, Harriet F., 14 Wildwood st. .	. .	House $4500, 13,560 ft. land $1750, . .	6,250	105.00
Dwinell, James H., 98 Main st. .	2,200	House $6500, barn $100, 42,650 ft. land $6000,	12,600	248.64
Dwinell, Martha, Mrs., 96 Main st. .	10,200	House $7000, barn and billiard hall $1000, 40,000 ft. land $6000, . . .	14,000	406.56
Dwyer, Timothy F., Sheridan circle, .	. .	Lot 27, 3104 ft. land, Sheridan circle, .	100	1.68
Dyer, Mabel C., 8 Sanborn st. .	. .	House $1800, 8120 ft. land $700, . .	2,500	42.00
Dyer, Olive N. Mrs., 11 Grove st. .	100	House $1700, barn $300, 17,200 ft. land $1900, 8800 ft. land, back, $200, . . .	4,100	70.56
Dykes, Harriet E. Mrs., 7 Warren st.	. .	House $3500, barn $500, 15,570 ft. land $1500,	5,500	92.40
Dane, Kate Harrie, 14 Lincoln st. .	. .	House $800, house $100, 2 green houses $500, barn $50, 15,750 ft. land $1000, . .	2,450	41.16
Eastern Felting and Buffing Wheel Co Canal st.	3,500 . .	Mill $1800, dry house $200, boiler house $100, 58,031 ft. land $1100, . . .	3,200	112.56
Eastham, Thomas, Mystic pl. . .	. .	House $500, 5256 ft. land $200, . .	700	11.76
Eastham, Mary Mrs., Mystic pl. . .	. .	House $1,200, 3000 ft. land $100, Mystic pl. .	1,300	21.84
.		House $500, 27,000 ft. land $800, Mystic pl. .	1,300	21.84
Eaton, Lilley, 43 Church st. . .	200	. . . . .		3.36
Edgett, George F., 9 Lawrence st. .	. .	House $4500, 9485 ft. land $850, . .	5,350	89.88

Edlefson, William F., 5 Pine st.	1000	. . . . .		16.80
Edwards, Alfred J., 164 Cambridge st.	75	House $500, barn $50, barn $100, 1 acre land $350, ...	1,000	18.06
Elder, Samuel J., 13 Central st.	1,0300	House $8000, barn $2000, 30,726 ft. land $4600	14,600	418.32
Elliott, George W., 13 Middlesex st.	50	House $1200, 4161 ft. land $100, . .	1,300	22.68
		23,336 ft. land, Lake st. . . .	500	8.40
Elliott, Lizzie A., Mrs., 16 Stevens st.	. .	House $2600, 5535 ft. land $450, . .	3,050	51.24
Elliott, Mary wife of Daniel, Spruce st.	. .	House $1000, house $400, 6657 ft. land $250, Spruce St.	1,650	27.72
Elliott, Sylvanus Est., 12 Chestnut st.	. .	House $2000, 20,000 ft. land $2200, . .	4,200	70.56
Ellis, Helen W., 8 Clematis st.	. .	House $1500, pt. lot 2, 4500 ft. land $300, .	1,800	30.24
Emerson, Henry A.,	300	5 acres mowing, $2750, 22 acres pasture $2200, High st.	4,950	88.20
		House $800, 5000 ft. land $250, 4 Clark st. .	1,050	17.64
		2 houses $500 each, $1000, house $400, 13066 ft. land $800, Emerson ct. . . .	2,200	36.96
Emerson, Sarah H., Mrs., 52 Cross st.	. .	House $1200, lots 765, 766, 767, 768, 12,981 ft. land $500	1,700	28.56
Emery, Blanch O., 5 Laurai st.	. .	House $3500, 10,190 ft. land $1100 . .	4,600	77.28
Emus, Thomas H., 28 Pleasant st.	800	. . . . .		13.44
Enman, Frank H., 130 Highland av.	. .	33,360 ft. pasture and wood land $3300, west of Highland av., 1 acre pasture $4300, east of Highland av., 5¾ acres pasture $1500, back of Highland av.	9,100	152.88
Enman, John M. L., 130 Highland av.	500	House $4500, barn $500, 19,600 ft.land $3150, Highland av.	8,150	145.32
		House $1600, barn $400, 14,036 ft. land, $1400		

LIST OF RESIDENTS ASSESSED FOR PERSONAL AND REAL ESTATE MAY 1, 1903.

NAME AND RESIDENCE.	Total Personal Estate.	DESCRIPTION OF REAL ESTATE.	Value of Real Estate.	Total Tax
Enman, John M. L., (continued)		Elm st.	3,400	57.12
		House $4500, lot 10, 13,575 ft. land $1200, 9 Harrison st.	5,700	95.76
		Lot 11, 14,448 ft. land $1100, lot 9, 11,658 ft. land $900, Harrison st.	2,000	33.60
Erickson, Andrew, 53 Loring av.		House $1600, lots 260, 261, 5000 ft. land $300	1,900	31.92
Ernst, William, 207 Cambridge st.	75			1.26
Erskine, Hugh, 224 Main st.		Barn $400, 5211 ft. land $3125, Converse pl.	3,525	59.22
Erskine, Hugh and William D.	200	House $1600, barn and shed $300, 14,741 ft. land $1475, Lake st.	3,375	60.06
Eustis, George H., 14 Stevens st.		House $2000, 12,965 ft. land $1300	3,300	55.44
Fallon, Mary, Mrs., 139 Forest st.		House $400, barn $100, 57,710 ft. land $1000	1,500	25.20
Fallon, Thomas, 191 Forest st.	150	House $1300, 4 acres land $400, Highland av., 9 acres land $500, Forest St.	2,200	39.48
Fallon, William J., Stoneham		$2\frac{1}{8}$ acres land, Highland av.	800	13.44
		House $400, 14000 ft. land $700, 8321 ft. land $100, Forest st.	1,200	20.16
Farr, Rebecca T., 10 Mt. Vernon st.		House $4000, 8072 ft. land $1775	5,775	97.02
Farrar, Charles E., 18 Lake st.	150			2.52
Farrell, Josephine F.		House $1600, lot 90, 2800 ft. land $175, Harvard st.	1,775	29.82

Farrell, Josephine F. (continued)				
		House $1400, lot 115, 3462 ft. land $200, Irving st.	1,600	26.88
Farrow, Joshua, 289 Main st.		House 293 and 295 Main st., $800, house 297 and 299 Main st., $600, house 301 Main st., $300, house 291 Main st., $300, house 289 Main st., $900, house 303 Main st., $400, house 312 and 314 Main st., $1400, barn $100, 15,000 ft. land $1500, Main st.	6,300	105.84
		House $1200, lot 17, 12,000 ft. land $1200, cor. Richardson and Main sts.	2,400	40.32
		House 4 and 6 Richardson st., $600, house 15 Richardson st., $600, house off Richardson st., $500, lot 23, 12,000 ft. land $500, Richardson st.	2,200	36.96
		House $500, house $500, house, back, $500, lot 38, 12,000 ft. land $500, Water st.	2,000	33.60
Faulkner, Charles A., 197 Swanton st.	400			6.72
Fernald, George A., 82 Bacon st.	20,500	House $12,000, barn $4500, 30,716 ft. land $6150, Bacon st.	22,650	724.92
		Lot 49, 20,025 ft. land, Calumet rd.	2,000	33.60
		82,580 ft. land, Parkway	8,250	138.60
Fernald, George A. & Dresser, W. R.		Block $17,000, 6652 ft. land $9300, cor. Main and Pleasant sts.	26,300	441.84
Fernald, George A. & McCall, Samuel W.		House, unfinished, $1000, barn, unfinished, $100, 55 acres land $24,000, Myopia hill.	25,100	421.68
Firth, William, Glengarry		House $6000, lot 1, 8000 ft. land $1500, house $5200, lot 2, 8000 ft. land $1400, house		

LIST OF RESIDENTS ASSESSED FOR PERSONAL AND REAL ESTATE MAY 1, 1903.

NAME AND RESIDENCE.	Total Personal Estate.	DESCRIPTION OF REAL ESTATE.	Value of Real Estate.	Total Tax
Firth, William, (continued)		$5200, lot 3, 8000 ft. land $1300, house		
		$5500, lot 4, 9100 ft. land $1300, house		
		$6000, lot 9, 10,600 ft. land $1300, Dix st.	34,700	582.96
		House $5600, lot 5, 8300 ft. land $1500, Pine st.	7,100	119.28
		House $5000, lot 6, 7100 ft. land $700, house		
		$5000, lot 7, 7300 ft. land $700, house		
		$5200, lot 8, 7100 ft. land $700, house		
		$5600, lot 10, 8950 ft. land $900, house		
		$3500, lot 11, 13,600 ft. land $1400, house		
		$5000, lot 12, 10,100 ft. land $1000, house		
		$4500, lot 13, 7000 ft. land $700, house		
		$4700, lot 22, 4450 ft. land $600, house		
		$4700, lot 23, 6300 ft. land $800, house		
		$4300, lot 24, 9270 ft. land $1000, Glengarry	56,000	940.80
Firth, Isabella Mrs., Glengarry,	. .	House $3000, barn $500, lot 17, 7000 ft. land		
		$300, house $6000, lot 18, 6000 ft. land		
		$1050, house $5500, lot 20, 6500 ft. land		
		$1050, house $5500, lot 21, 6500 ft. land		
		$1050, 1½ acres land back, $3600, Pine st.	27,550	462.84
Fisher, Mary E., Mrs., 60 Highland ave	. .	House $9000, lot 224, 14204 ft. land $1125,		
		pt. lot 235, 4870 ft. land $350, . .	10,475	175.98
Fiske, Bertha L., Mrs., 103 Camb. st.	. .	House $2000, barn $300, 28,776 ft. land $3450	5,750	96.60

Fitch, George W., 14 Oxford st.	. .	House $8000, lot 65, 15,000 ft. land $1950	9,950	167.16
Fitzgerald, James J., 74 Washington st	1,000	Barn $500, 12,000 ft. land $1200, Washington st.	1,700	45.36
		House $1200, 5464 ft. land $200, rear 12 Oak st.	1,400	23.52
		House unfinished, 6 Oak st. $1000, house unfinished 10 Oak st. $1000, 34,497 ft. land $1500, Oak st.	3,500	58.80
Fitzgerald, John Heirs, Sand Hill st.	. .	Lots 9, 10, 12, 13, 16, 17, 18, 30,411 ft land, Sand Hill st.	750	12.60
Fitzgerald, Margaret Mrs., 16 Oak st.	. .	House $500, 10,000 ft. land $400, .	900	15.12
Fitzgerald, Margaret T. and Ellen M., 74 Washington st.	. .	House $800, 11,456 ft. land $1150, . .	19,50	32.76
		House 81 Nelson st. $400, house 83 Nelson st. $1100, house 85 Nelson st. $1100, 15,114 ft. land $750, Nelson st. . . .	3,350	56.28
Fitzgerald, Margaret, Mrs. 62 Swt'n st.	200	House $3000, barn $100, house $600, 10,081 ft. land $800, Swanton st. . . .	4,500	78.96
		House $800, house $700, 10,000 ft. land $400, Sand Hill st.	1,900	31.92
		House $500, house $700, house $600, house $800, house $800, 1¾ acres land $2000, Florence st.	5,400	90.72
Fitzgerald, Patrick E., 20 Kendall st.	300	House $600, house $1000, 5831 ft. land $500,	2,100	40.32
Fitzpatrick, John, Sheridan circle .	. .	House $900, lot 110, 3720 ft. land $150, .	1,050	17.64
Fleischman Co., . . .	200	. . . . .		3.36
Fletcher, Parker, 11 Willow st. .	. .	House $4000, barn $400, 118,250 ft. land $3700	8,100	136.08
Floyd, David S., 7 Baldwin st. .	. .	18,000 ft. land, Baldwin st. . . .	500	8.40
Flynn, James, 23 Cedar st. . .	. .	House $1000, lots 28, 29, 15,000 ft. land $700,	1,700	28.56

LIST OF RESIDENTS ASSESSED FOR PERSONAL AND REAL ESTATE MAY 1, 1903.

NAME AND RESIDENCE.	Total Personal Estate	DESCRIPTION OF REAL ESTATE.	Value of Real Estate.	Total Tax.
Flynn, James, 20 Oak st.		House $400, 4540 ft. land $250,	650	10.92
Flynn, John E., 69 Swanton st.		House $1500, 10,000 ft. land $700,	2,200	36.96
Flynn, Michael, 69 Swanton st.		House $800, house $350, house $100, 16,650 ft. land $1150, Swanton st.	2,400	40.32
Foley, John, 15 Sand Hill st.		House $1000, 9000 ft. land $400,	1,400	23.52
Foley, John, 16 Nelson st.		House $1000, 6225 ft. land $400,	1,400	23.52
Foley, Ella T., 18 Nelson st.		House $1200, 6971 ft. land $400, 18 Nelson st.	1,600	26.88
Foley, Kate, Sheridan circle,		House $2000, lot 122, pt. 120, 5682 ft. land $300,	2,300	38.64
Foley, Mary, Sheridan circle,		Pt. lots 118, 120, 3760 ft. land, Sheridan circle	175	2.94
Foley, Nora, Sheridan circle,		Lot 116, pt. 118, 5640 ft. land, Sheridan circle	300	5.04
Foley, Patrick, 10 Canal st.		House $1100, lot 58, 11,500 ft. land $600, house $1500, pt. lot 57, 5750 ft. land $300, Canal st.	3,500	58.80
		House $1500, lot 48, 12,600 ft. land $600, Water st.	2,100	35.28
Folsom, Charles E., Arlington st.		House $3000, barn $600, house $500, henery $50, wind mill $100, 9 acres land $2500, 14½ acres pasture $1500,	8,250	138.60
Folsom, Samuel H., 144 Highland av.	2,500	House $3000, 31,910 ft. land $4200,	7,200	162.96
Folts, Julius C., 42 Wildwood st.		House $5500, 15,013 ft. land $1650,	7,150	120.12
Ford, Luther A., Ridge st.	600			10.08

Fortis, Charles T., 20 Elmwood ave.	300	. . . . .		5.04
Fosdick, George F., 2 Black Horse ter.	1,500	House $7000, 13,298 ft. land $2650,	9,650	187.32
Foster, Edward S., Fenwick rd.	3,300	. . . . .		59.44
Foster, Jennie P., Fenwick rd.	5,000	. . . . .		84.00
Foster, Mary M. Mrs., 10 Cabot st.	. .	House $4000, lot 163, 8254 ft. land $900,	4,900	82.32
Fraser, Catherine J., 20 Lebanon st.	. .	House $2000, pt. lots 41, 42, 5931 ft. land $400,	2,400	40.32
Freeman & Bartlett, Pleasant st.	200	. . . . .		3.36
Freeman, Jennie M. Mrs., 12 Mystic av.	. .	House $2500, lot 2, 4650 ft. land $550,	3,050	51.24
French, Charles F., 12 Salem st.		House $1500, house $1200, barn $50, lot 5, 12,000 ft. land $750,	3,500	58.80
French, Josephine P. Mrs., 60 Wal't st.	. .	House $3000, 13,898 ft. land $2400,	5,400	90.72
French, John I., 60 Walnut st.	200	. . . . .		3.36
French, Ferdinand F., 15 Glengarry,	1,500	. . . . .		25.20
French, William B., 111 Church st.	5,200	House $7500, barn $2000, lot 14, 15,790 ft. land $2350, lot 15, 15,556 ft. land $2350, Church st.	14,200	325.92
		House $4500, lot 59, 11,225 ft. land $1100, Yale st.	5,600	94.08
Frost, Eliza W. Mrs., 94 Main st.	7,000	House $10,000, barn $1000, 40,000 ft. land $6000,	17,000	403.20
Frost, Marietta J. Mrs., 14 Mystic av.	. .	House $1200, barn $50, 8500 ft. land $1025,	2,275	38.22
Frothingham, Ellen M., 11 Sheffield rd.	. .	House $8500, lot 28, 9743 ft. land $1750,	10,250	172.20
Frothingham, Nathaniel L. 11 Shef'd rd.	3,800	. . . . .		63.84
Fultz, Rachael C., 9 Oxford st.	. .	House $7500, lot 31, 13,882 ft. land $1800, Oxford st., pt. lot 30, 7659 ft. land $1000, Calumet rd.	10,300	173.04
Garrett, Edmund H., 10 La Grange st.	. .	House $3500, 9615 ft. land $1450	4 950	83.16
Gendron, Florence A., 22 Calumet rd.	. .	House $4500, 14,850 ft. land $1950	6,450	108.36

LIST OF RESIDENTS ASSESSED FOR PERSONAL AND REAL ESTATE MAY 1, 1903.

NAME AND RESIDENCE.	Total Personal Estate	DESCRIPTION OF REAL ESTATE.	Value of Real Estate.	Total Tax.
Gerrish, Jacob, 201 Main st.	150			2.52
Gilbert, George H., 61 Church st.	5,600			94.08
Gilman, Edwin C., 9 Pine st.	3,050			51.24
Ginn, Edwin, 55 Bacon st.	41,400	House $40,000, barn $17,000, henery $1500, 174,240 ft. land $35,000, Bacon st. 65,340 ft. land $9800, 9 acres land back $13,500, Central st.	116,800	2,657.76
		54,094 ft. land west side Stratford rd.	7,950	133.56
		79,591 ft. land east side stratford rd.	12,550	210.84
		20,950 ft. land northwest cor. Bacon st. and Everett av.	3,550	59.64
		64,902 ft. land $11,600, 1 acre land back $1000, southwest cor. Bacon st. and Everett av.	12,600	211.68
		Lots 3, 4, 5, 11, 49,541 ft. land, Bacon st.	9,900	166.32
		2 acres land $5000, 6 acres land back $1500, Wildwood st.	6,500	109.20
		Lots 17, 18, 25,382 ft. land, Harrison st.	2,000	33.60
		Lots 5, 6, 7, 45,442 ft. land, Wildwood st.	4,000	67.20
		Lot 15, 9466 ft. land, Lawrence st.	700	11.76
		37 acres land, Pond st.	11,000	184.80
		43,919 ft. land, Everett av.	4,800	80.64

Ginn, Edwin, (continued)		House $12,000, barn $700, shed $100, Rangeley, house, 23 Rangeley, $6000, house, unfinished, 7 Rangeley, $5000, house, 1 and 2 Rangeley, $7000, house, 34 Rangeley, $4500, house, 38 Rangeley, $4500, house, unfinished, 25 Rangeley, $6000, house, 14 Rangeley, $4000, house, 15 Rangeley, $4300, house, 16 Rangeley, $4500, 25½ acres land $117,000, Rangeley and Church sts. . . .	175,600	2,950.08
Glendon, Richard P., 2 Clark st. .	25	House $1000, 6300 ft. land $300, house $600, shed $25, 3842 ft. land $100, Clark st. .	2,025	34.44
Gleason, Mabel E., 30 Oxford st. .	. .	House $4000, lot 93, 11,222 ft. land $1100 .	5,100	85.68
Grover, Arthur B., 11 Maxwell rd. .	3,000	. . . . .		50.40
Goddu, George, 16 Chestnut st. .	. .	House $5500, 16,599 ft. land $1650 . .	7,150	120.12
Goddu, Louis, 13 Madison av. .	7,100	House $4000, barn $1500, shop $2200, wind mill $200, 30,000 ft. land $3000, 26,420 ft. land, above house, $2600, 8000 ft. land back of shop $200, 20,230 ft. land opposite house $2000, Madison av., 3⅝ acres land $4000, east of Highland av. . .	19,700	450.24
		19,901 ft. land, Chestnut st. . . .	2,000	33.60
		Lots 3, 4, 29,600 ft. land, Washington st. and Prince av.	2,000	33.60
		Lot 50, 10,000 ft. land $1000, lots 55, 56, 15,000 ft. land $1500, Hancock st. .	2,500	42.00
		17,400 ft. land, Washington and Lincoln sts.	1,200	20.16
Goddu, Louis H., 6 Goddu av. .	. .	House $5000, green house $200, 20,821 ft. land $2075	7,275	122.22

LIST OF RESIDENTS ASSESSED FOR PERSONAL AND REAL ESTATE MAY 1, 1903.

NAME AND RESIDENCE.	Total Personal Estate.	DESCRIPTION OF REAL ESTATE.	Value of Real Estate.	Total Tax.
Goddu, Napoleon, 18 Chestnut st.		House $5000, 17,981 ft. land $1800	6,800	114.24
Goddu, Florence E. L., 2 Goddu av.		House $5000, 21,084 ft. land $2100	7,100	119.28
Good, America, off Cross st.		House $250, 5750 ft. land $250	500	8.40
Goodwin, Milford, 4 Holton st.		House $1000, 4000 ft. land $150	1,150	19.32
Goodwin, William H., 53 Wildwood st.	6,800	House $13,000, barn $3000, 1 acre land $3600, 2 acres land back $1500	21,100	468.72
Gordon, Patrick, 38 Oak st.		House $400, 10,090 ft. land $500	900	15.12
Gray, Emma Emma M. V., Mrs., 31 Everett av.		House $7000, lot 38, 12,916 ft. land $2000, pt. lot 37, 3321 ft. land $500	9,500	159.60
Greeley, William P., 37 Myrtle st.	100	House $8000, barn $1800, house $1200, 3 acres land $9000, 126,125 ft. land back $3200, Myrtle st.	23,200	391.44
		House $7000, 12,520 ft. land $2250, Mt. Vernon st.	9,250	155.40
Greeley, Elizabeth Est., 37 Myrtle st.		House $5000, lot 6, 12,288 ft. land $1300, Mt. Vernon st.	6,300	105.84
	4,000	House $1400, 4560 ft. land $300, Swanton st.	1,700	95.76
Gregory, Mary Mrs., 10 Wildwood st.		House $4500, 9230 ft. land $1300	5,800	97.44
Grimes, James, Sheridan Circle		House $1000, lot 67, 3600 ft. land $150	1,150	19.32
Grover, Henry M., 179 Cambridge st.	225	House $4000, barn $500, 2 green houses $500, henery $100, pigeon house $800, 1 acre land $2500, 11½ acres land $4600, 30¾ acres		

Grover, Henry M. (continued)		tillage and wood land $1400 . .	14,400	245.70
Guething, Mabel Mrs., 40 Wildwood st. . .		House $3500, lot 3, 14,454 ft. land $1550, lot 2, 14,889 ft. land $1200 . . .	6,250	105.00
Guernsey, Benjamin W., 27 Eaton st. . .		House, 7 Eaton st., $5000, house, 19 Eaton st., $5000, house, 15 Eaton st., $2000, house, off Eaton st., $200, barn, off Eaton st., $300, house, cor. Stevens and Eaton sts., $3300, house, Stevens st., $1600, 40,045 ft. land $4000, 40,000 ft. land back $1500, Eaton st.	22,900	384.72
		House $3000, 6909 ft. land $850, 53 Washington st.	3,850	64.68
Guernsey, George A., 27 Eaton st. .	25	. . . . .		.42
Gustin, Clarence H., 217 Cambridge st.	25	House $400, barn $100, ¾ acre land $200	700	12.18
Gustin, Frank E. . . .	2,000	. . . . .		33.60
Guy, George, 21 Spruce st. . . .	. .	House $800, 5000 ft. land $100 . .	900	15.12
Haggerty, Charles H., 6 Baldwin st. .	. .	House $300, barn $50, 11,000 ft. land $300, 27,000 ft. land back $250 . . .	900	15.12
Haggerty, William, 90 Cross st. .	. .	House $1500, lots 51, 52, 5166 ft. land $200	1,700	28.56
Hale, Arthur W., 6 Black Horse ter. .	11,800	House $7500, 16,977 ft. land $2875 . .	10,375	372.54
Hale, Margaret H., 9 La Grange st. .	. .	House $3000, 8979 ft. land $1350 . .	4,350	73.08
Haley, John, 18 Lake ave. . .	. .	House $500, 4968 ft. land $200 . .	700	11.76
Haley, Mary E., 39 Swanton st. .	. .	House $250, house $600, 9900 ft. land $700 .	1,550	26.04
Hall, Alfred S., 8 Summit ave. .	2,000	House $1500, 81,428 ft. land $8000 . .	9,500	193.20
		10,434 ft. land, east of Highland ave. .	1,000	16.80
		Pt. lots 60, 61, 13,000 ft. land, Hillcrest .	500	8.40
		Lot 216, 19,848 ft. land, Hillcrest . .	600	10.08

LIST OF RESIDENTS ASSESSED FOR PERSONAL AND REAL ESTATE MAY 1, 1903.

NAME AND RESIDENCE.	Total Personal Estate.	DESCRIPTION OF REAL ESTATE.	Value of Real Estate.	Total Tax.
Hall, Fred L., 13 Norwood st.	250	House $5000, shed $200, 10,391 ft. land $1550, 10,000 ft. land back $1000	7,750	134.40
Hall, Martha J., Mrs., 6 Lloyd st.	. .	House $2200, lot 17, 6170 ft. land $675	2,875	48.30
Hamilton, George H., 30 Vine st.	. .	House $4000, lot 11, 7104 ft. land $1075	5,075	85.26
Hammond, Philip, 11 Hancock st.	1,500	House $2500, shed $100, lot 57, 7500 ft. land $750	3,350	81.48
Hannon, Sarah Mrs., 283 Main st.	. .	House $1800, 11,500 ft. land $1200	3,000	50.40
Hanlon, Patrick, 100 Swanton st.	. .	House $800, 12,000 ft. land $700	1,500	25.20
Harding, Emma H., Mrs., Myopia hill	. .	House $15,000, lot 1, 47,750 ft. land $1000	16,000	268.80
Harrigan, John C., 299 Main st.	. .	Lot 26, 3172 ft. land, Sheridan circle	75	1.26
Harrington, George, 89 Bacon st.	8,800	House $6000, 15,570 ft. land $3100	9,100	300.72
Harrington, Frank, 89 Bacon st.	. .	House $900, 22,209 ft. land $4450, Bacon st.	5,350	89.88
Harrington, Nancy B., 89 Bacon st.	. .	28,211 ft. land $5650, 28,682 ft. land back $2800, Bacon st.	8,450	141.96
Harris, Charles N., 4 Hillside ave.	2,000	House $3000, 10,904 ft. land $1700, 2 Hillside ave	4,700	112.56
Harris, Sarah B., Mrs., 4 Hillside ave.	. .	House $6000, 25,706 ft. land $3600	9,600	161.28
Harrold, Catherine, 76 Nelson st.	. .	House $600, 8908 ft. land $400	1,000	16.80
Hatch, Esther W., Est., 26 Eaton st.	. .	House $1500, barn $100, 14,166 ft. land $1400	3,000	50.40
Hatch, Lillian O., Mrs., 45 Forest st.	. .	House $1700, lots 76, pt. 77, 6750 ft. land $300	2,000	33.60
Hatch, Sophia A., Mrs., 20 Winthrop st.	. .	House $1800, 12,000 ft. land $1550	3,350	56.28

Hatch, Edward O., 4 Prospect st.	650	. . . . .		10.92
Hawes, D. Webster . . .	. .	Lot 9, 11,300 ft. land, Glen rd. . .	500	8.40
Hawes, Minnie M., Mrs., 107 Main st.	. .	House $3500, 10,000 ft. land $1000, Glen rd.	4,500	75.60
Hawes, Rachael Mrs., Medford .	. .	House $2500, 12,770 ft. land $2550, 107 Main st.	5,050	84.84
Hawkins, Alice F., 8 Lebanon st. .	. .	House $2750, large pt. lot 10, 5721 ft. land $450	3,200	53.76
Hawley, Annie A., 47 Wildwood st. .	. .	House $4500, 12,750 ft. land $1200 . .	5,700	95.76
Hawley, George F., 5 Wildwood st. .	2,000	. . . . .		33.60
Hazeltine, Ella H., 7 Stratford rd. .	. .	House $4000, 10,000 ft. land $1200, Fletcher st.	5,200	87.36
		House $8000, 14,979 ft. land $2700, 7 Stratford rd.	10,700	179.76
Hazen, Evelina L., Harvard st. .	. .	Lots 105, 109, 5600 ft. land, Harvard st. .	300	5.04
Healey, Mary E., and others, 22 Swanton st.	. .	House $500, house $600, house $1000, 16884 ft. land $1200, Swanton st. . .	3,300	55.44
Heath, Annie Mrs., 9 Warren st.	. .	House $4000, barn $400, pt. lots 54, 55, 13,000 ft. land $1200	5,600	94.08
Hemingway, Frank W., 28 Water st.	. 700			11.76
Hemingway, Charles E., 27 Canal st.	. 500			8.40
Hemingway, Elizabeth Mrs., 20 Win. pk.	. .	House $850, ice house $100, 50,000 ft. land $1000, ...	1,950	32.76
Hemenway, Wesley C., Lloyd st.	. .	House $3200, lot 8, 5680 ft. land $650, .	3,850	64.68
Henderson, Francis R., Ridge st.	. 250	House $1000, house $600, barn $400, 13 acres land $1700, 8 acres woodland $400, 14 acres pasture $500, 11¾ acres pasture $500, lots 16, 17, 17 acres pasture $500, Ridge st. .	5,600	98.28
Herrick, William H., 15 Herrick st.	. .	House $4,500, 14,750 ft. land $2075, . .	6,575	110.46

LIST OF RESIDENTS ASSESSED FOR PERSONAL AND REAL ESTATE MAY 1, 1903.

NAME AND RESIDENCE.	Total Personal Estate.	DESCRIPTION OF REAL ESTATE.	Value of Real Estate.	Total Tax.
Herrick, Jane R., Mrs., 27 Herrick st.	. .	House $5000, barn $500, 1 acre land $4,400, 3 acres meadow $500, 10 acres pasture $2000, 6 acres, pasture $700, 5 acres woodland $500, east of Highland Ave., 43,669 ft. land $4800, west of Highland Ave. . .	18,400	309.12
Herrick, Charles H., High st. . .	. .	House $2,200, 3⅓ acres land $1600, . .	3,800	63.84
Hersey, J. Albert, 63 Walnut st. .	. .	House $7000, lots 2, 3, 7093 ft. land $1050, Vine st.	8,050	135.24
Hevey, Mary Mrs., 39 Oak st. . .	. .	House $600, house $250, 14,000 ft. land $450,	1,300	21.84
Hicks, George H., 30 Prince ave.	550			9.24
Hicks, Elizabeth W., 30 Prince ave.	. .	House $3700, barn $400, lots 17, 19, 24,000 ft. land $1925, ...	6,025	101.22
Higgins, John, 11 Arthur st. . .	100	House $1500, lots 290, 291, 5000 ft. land $300	1,800	31.92
Hight, Nettie M., Mrs., 80 Camb'ge st.	. .	House $1100, barn $50, henery $50, 1 acre land $2400, 9¼ acres mowing $2000, lot 3, 82,167 ft. pasture $400 . . .	6,000	100.80
Hilton, Susie H., Mrs., 3 Stratford rd.	. .	House $8500, 14,000 ft. land $2100 . .	10,600	178.08
Hinds, Almedia C., 52 Harvard st. .	. .	House $1800, lots 82, 86, 5750 ft. land $250	2,050	34.44
Hinds, James, 25 Marion rd. . .	. .	Lots 1, 2, 3, 37,292 ft. land, East st. . .	750	12.60
		Lot 83, 5000 ft. land, East st. . .	100	1.68
Hoban, Patrick, heirs, 26 Sand Hill st.	. .	House $800, 5200 ft. land $300 . .	1,100	18.48

Hodgdon, Frances G., 18 Calumet rd.	.	.	House $6000, lot 20, 14,850 ft. land $1950 .	7,950	133.56
Hoff, Gustave, 22 Water st. . .	.	.	House $700, lot 37, 12,000 ft. land $600 .	1,300	21.84
Holbrook, A. Miles . . .	.	.	Lot 2, pt. 1, 27,000 ft. land, Wedgemere Hts.	200	3.36
Holbrook, Edgar A., 20 Dix st. .		3,700	House $3500, barn $300, 7741 ft. land $1200	5,000	146.16
Holbrook, Julia R., 132 Highland av.	.	.	House $6000, 15,400 ft. land $2500 . .	8,500	142.80
Holbrook, Lydia M., est., Dix st. .	.	.	5100 ft. land, Dix st. . . .	775	13.02
Holcomb, Frank G., 13 Wildwood st.	.	.	20,000 ft. land, back Wildwood st. . .	1,000	16.80
Holcomb, Inez M., Mrs., 13 Wildw'd st.	.	.	House $2500, 10,000 ft. land $1400 . .	3,900	65.52
Holland, John F., 7 Holland st. .		300	House and store $1000, 10,250 ft. land $800 Swanton st.	1,800	35.28
Holland, Louisa H., est., 22 Hancock st.	.	.	House $1500, barn $150, 10,000 ft. land $1000	2,650	44.52
Holland, Mary, Mrs., 11 Cedar st. .	.	.	House $600, 10,440 ft. land $200 . .	800	13.44
Holland, Thomas J., 106 Church st. .	.	.	House $1500, 5000 ft. land $750 . .	2,250	37.80
Holland, Patrick, 7 Holland st. .	.	.	House $600, house $600, house $600, house $300, house $300, house $300, house $300, house $600, 11,013 ft. land $750, 43,200 ft. land $2600, 15,000 ft. land, back, $200, Swanton st.	7,150	120.12
			House $400, 5070 ft. land $200, Lake av. .	600	10.08
			House $1500, barn $100, 10,347 ft. land $600, 7 Holland st. . . .	2,200	36.96
			House $1800, shop $500, 5495 ft. land $2400 Main st.	4,700	78.96
Holland, Mary E., 7 Holland st. .	.	.	7500 ft. land, Holland st. . . .	525	8.82
Holland, Julia F., 7 Holland st. .	.	.	7500 ft. land, Holland st. . . .	525	8.82
Holland and Holland, Main st. .		250	. . . . .		4.20
Holmes, Augustas A., 8 Winthrop st.	.	.	House $4000, 5058 ft. land $900 . .	4,900	82.32

LIST OF RESIDENTS ASSESSED FOR PERSONAL AND REAL ESTATE MAY 1, 1903.

NAME AND RESIDENCE.	Total Personal Estate.	DESCRIPTION OF REAL ESTATE.	Value of Real Estate.	Total Tax.
Holt, Henry C., 8 Cliff st.		House $6500, lot 5, pt. 4, 19,942 ft. land $2500	9,000	151.20
Holt, Steven A., est.	3,000			50.40
Holt, Nancy W. C., Mrs.		House, 284 Main st., $3200, house $3000, barn $600, shop $150, 282 Main st., house, 306 Main st., $1000, 23,231 ft. land $2300, 16,272 ft. land $1600, 2000 ft. land, back, $100, Main st.	11,950	200.76
		House $300, pt. lot 16, 8997 ft. land $900, 1 Salem st., house $500, pt. lot 15, 9957 ft. land $700, 3 Salem st., house $1200, pt. lot 14, 9904 ft. land $875, 5 and 7 Salem st., house $1000, 9917 ft. land $875, 9 and 11 Salem st.	6,350	106.68
		House $500, 8337 ft. land $550, 14 Richardson st., house $1000, 8258 ft. land $650, 6 and 8 Richardson st., house $1300, 7494 ft. land $450, 10 and 12 Richardson st.	4,450	74.76
Holton, Edward C., 113 Wash. st.		8446 ft. land, Railroad bed, Westley st.	400	6.72
Holton, Georgianna D., 113 Wash. st.		House $1200, barn $200, 2 acres land $3000, 4½ acres land, back, $2250, Washington st., 1½ acres land $1000, Highland av.	7,650	128.52

Holton, Lemuel, 99 Cross st.	. .	House $800, 2 heneries $100, 5000 ft. land $200, East st.	1,100	18.48
Holton, Maria, heirs, 99 Cross st.	. .	House $800, barn $200, henery $50, 1 acre land $1200, 3 acres land, back, $1500, 2 acres pasture, back, $400	4,150	69.72
Holton, Luther, 4 Holton st.	. .	8 acres land $2000, lots 4, 18, 12,000 ft. land $500, East st.	2,500	42.00
Holton, Eliza E., Mrs., 4 Holton st.	. .	House $2200, lots 95, 97, 12,725 ft. land $500, house $1800, lot 96, 8250 ft. land $325, Holton st.	4,825	81.06
Holton, Thos. S., heirs, Wash. st.	. .	House $400, 1 acre land $4000, 3 acres land, back, $4000	8,400	141.12
Homer, Edwin L., 5 Winthrop st.	. .	House $6000, barn $600, 15,850 ft. land $2775	9,375	157.50
Horne, James C., 77 Washington st.	. .	House $2800, 4987 ft. land $500	3,300	55.44
Horne, Sarah E., 33 Loring av.	. .	House $3000, lots 363, 364, 5000 ft. land $300	3,300	55.44
Houghton, Henry L., 10 Pine st.	1,500			25.20
Houghton, Cornelia M., Mrs., 10 Pine st.	. .	House $13,000, barn $1500, 50,860 ft. land $7600	22,100	371.28
Houston, Ellen, Mrs., 10 Oxford st.	8,000	House $4000, barn $500, 21,104 ft. land $9000, 216 Main st.	13,500	361.20
		3 houses $2800 each, $8400, house $1600, house $2800, barber shop $300, 24,000 ft. land, $7500, Thompson st.	20,600	346.08
Hovey, Freeland E., 7 Prospect st.	1,600			26.88
Hovey, Emma M. Mrs., 7 Prospect st.	. .	House $4000, lot 7, pt. 3, 4, 14,103 ft. land $2250,	6,250	105.00
Hovey, Horatio N., 8 Mystic ave.	. .	House $2500, lot 1, 4100 ft. land $575,	3,075	51.66
Howe, William H., Maple rd.	. .	20,900 ft. land, Maple rd.	500	8.40

LIST OF RESIDENTS ASSESSED FOR PERSONAL AND REAL ESTATE MAY 1, 1903.

NAME AND RESIDENCE.	Total Personal Estate.	DESCRIPTION OF REAL ESTATE.	Value of Real Estate.	Total Tax
Hoyt, Thomas S., 135 Forest st.	. .	House $3000, barn $350, 22,000 ft. land $1000, Forest st., 41,423 ft. land $750, Highland ave., 80,176 ft. woodland $2000, Forest st.	7,100	119.28
		Lot 16, 12,309 ft. land, Washington st.	750	12.60
Hudson, George S., 9 Crescent rd.	. .	21,335 ft. land, Prospect st.	1,200	20.16
Hudson, Lawrence G.,	. .	Lot 20, 4418 ft. land, Stone ave.	300	5.04
Hunt, Eugenia, Mrs., 1 Woodside rd.	. .	House $4500, lot 4, 12,263 ft. land $1100,	5,600	94.08
Huntress, George L., 7 Central st.	8,500			142.80
Huntress, Julia P. Mrs., 7 Central st.	. .	House $7000, barn $2000, 18,075 ft. land $2700,	11,700	196.56
Hurd, Theodore C., 89 Main st.	5,500			92.40
Hurd, Roger H., 89 Main st.	250			4.20
Hurlburt, Charles, Pond st.	. .	House $1000, barn $100, barn $300, 40,000 ft. land $800,	2,200	36.96
Hurley, Daniel E., 29 Lake ave.	. .	House $200, 6314 ft. land $300, 17 Oak st.	500	8.40
		Lot 20, 5568 ft. land, Lake ave.	175	2.94
Hurley, Mary E., 29 Lake ave.	. .	House $600, lot 22, 5000 ft. land $200,	800	13.44
Huse, Florence O., Fletcher st.	. .	House $4000, lot 10, 11,550 ft. land $1300,	5,300	89.04
Huse, George H., 88 Church st.	2,500			42.00
Hutchinson, Clara H., 31 Forest st.	. .	House $1700, 4500 ft. land $200,	1,900	31.92
Hutchinson, Thos. O. Est., Hutch'n rd.	. .	House $2000, barn $800, 4½ acres land $600, 2 acres land $300,	3,700	62.16

Ireland, Rassellas W. Est., 196 Wash.st.	. .	House $500, barn $25, 35,000 ft. land $500, .	1,025	17.22
Jeeves, Harriet E., 19 Lake st. .	. .	House $2800, house $1200, 24,860 ft. land $1100, ...	5,100	85.68
Jenkins, Charles D., 8 Grove st. .	2,500	. . . . .		42.00
Jenkins, Josephine K., 8 Grove st. .	. .	House $4500, barn $400, 32,000 ft. land $3850,	8,750	147.00
Johnson, Agnes W., 5 Washington st.	. .	House $2400, 19,000 ft. land $4175, . .	6,575	110.46
Johnson, Lucy B. Mrs., A. C. Vinton, trustee,	4,300	. . . . .		72.24
Johnson, Maria L. Mrs., 126 Main st.	. .	House $2000, barn $200, 16,708 ft. land $3675, 4772 ft. land, back, $200, Main st., 10 acres pasture $700, Ridge st. . . .	6,775	113.82
Johnson, Edward J., 180 Highland av.	200	. . . . .		3.36
Johnson, Mary L. Mrs., 180 High'd av.	. .	House $11,000, barn $2000, 34,382 ft. land $2400, ...	15,400	258.72
Jones, Annie M. Mrs., 170 High'd av.	. .	House $15,000, 1¼ acres land $3000, . .	18,000	302.40
Jones, Marshall W., 178 Highland av.	5,300	. . . . .		89.04
Jordan, Margaret L. Mrs., 5 Water st.	. .	House $1600, barn $200, lot 5, 12,000 ft. land $700, ...	2,500	42.00
Joslin, Ralph E., 12 Wildwood st. .	250	. . . . .		4.20
Jourdan, Michael, 80 Nelson st. .	. .	House $800, 4524 ft. land $200, . .	1,000	16.80
Joy, Fred, 22 Washington st. .	2,500	. . . . .		42.00
		House $3500, lot 6, 14,615 ft. land $1750, Fairview terrace, ...	5,250	88.20
Joy, Clara, Mrs., 22 Washington st. .	. .	House $4200, 20,000 ft. land $4400, . .	8,600	144.48
Kane, Mary J., Mrs., 1 Spruce st. .	. .	House $800, house $100, 19,458 ft. land $800, Spruce st.	1,700	28.56

LIST OF RESIDENTS ASSESSED FOR PERSONAL AND REAL ESTATE MAY 1, 1903.

NAME AND RESIDENCE.	Total Personal Estate.	DESCRIPTION OF REAL ESTATE.	Value of Real Estate.	Total Tax
Kane, Mary J. (continued)		House $1400, lots 19, 20, 21, 32,000 ft. land $600, Cedar st.	2,000	33.60
Keefe, Julia Mrs., 75 Swanton st.		House $300, 12,000 ft. land $500	800	13.44
Kelley, Anthony, 45 Fletcher st.	1,000			16.80
Kelley, Ella F., Mrs., 45 Fletcher st.		House $6000, 15,500 ft. land $1850	7,850	131.88
Kelley, Daniel, 13 Park st.		Pt. lots 199, 200, 18,901 ft. land, Parkway	600	10.08
		House $3500, 6700 ft. land $1300, Elmwood ave.	4,800	80.64
Kelley, Martha Mrs., 13 Park st.		House $2000, 4600 ft. land $2450, Vine st.	4,450	74.76
Kelley, Edward J., 242 Main st.		House $600, barn $50, 4240 ft. land $600	1,250	21.00
Kelley, Kate Mrs., 21 Swanton st.		House $1000, 11,153 ft. land $775	1,775	29.83
Kelley, Mark, 15 Arthur st.		House $1500, lots 292, 293, 5000 ft. land $300	1,800	30.24
Kelley, Mary Mrs., Sand Hill st.		House $600, 10,890 ft. land $400	1,000	16.80
Kelley, Tellis F., 23 Cross st.		House $1200, barn $100, 10,490 ft. land $500	1,800	30.24
Kelley & Hawes Co.		Barn and livery $2000, office $300, 2 carriage houses $800, 7000 ft. land $3100, Park st.	6,200	104.16
		House $1000, barn $8000, 2 offices $300, 9089 ft. land $3000, Railroad ave.	12,300	206.64
		Storehouse $1200, 10,000 ft. land $1000, Glen rd.	2,200	36.96
Kellogg, Nellie J., 86 Church st.		House $4500, barn $50, 10,000 ft. land $2000, Church st.	6,550	110.04

Kellogg, Nellie J. (continued)		House $1500, 9000 ft. land $1350, La Grange st.	2,850	47.88
Kemp, H. A., Est., 20 Mt. Pleasant st.	2,000	House $3500, barn $400, 39,073 ft. land $3900	7,800	164.64
Kendall, Sarah A., 4 Washington st.		House $1000, 8600 ft. land $1900	2,900	48.72
Kendall, William I., 7 Cliff st.		House $4500, 10,314 ft. land $1500	6,000	100.80
Kennedy, Joseph C., 28 Mt. Vernon st.		House $1800, 8944 ft. land $1350, Cliff st.	3,150	52.92
Kennedy, Alice L., 28 Mt. Vernon st.		House $6500, barn $700, 14,968 ft. land $3000	10,200	171.36
Kennedy, Patrick J., 13 Oak st.		House $800, 6450 ft. land $300	1,100	18.48
Kenney, Maud E., 28 Harvard st.		Pt. lot 40, 800 ft. land $50, pt. lot 127, 1500 ft. land $100, Irving st., pt. lot 126, 1038 ft. land $75, Harvard st.	225	3.78
Kerrigan, Dennis, 104 Cross st.		House $1000, barn $100, lots 1, 2, 3, 4, 13,310 ft. land $500, pt. lot 105, 1945 ft. land back $50	1,650	27.72
Kerrigan, Rose Mrs., 61 Swanton st.		House $200, shop $100, 8300 ft. land $675	975	16.38
Kilcoyne, John, 21 Winchester st.		House $1000, 4834 ft. land $200	1,200	20.16
Kimball, Daniel W., 11 Wildwood st.	3,000	House $3000, 20,000 ft. land $2800, 1¾ acres land back $2000, Wildwood st.	7,800	181.44
		House $500, ½ acre land $500, Middlesex st.	1,000	16.80
		12,617 ft. land $1000, 23,943 ft. land $2000, Willow st., ½ acre land, under water, $100, Lake st.	3,100	52.08
Kinsley, Charles E., 99 Cambridge st.	3,400	House $4300, 10,000 ft. land $1200	5,500	149.52
		5964 ft. land, Glen rd.	500	8.40
Kingston, Robert S., 6 Reservoir st.		House $1700, 8052 ft. land $400	2,100	35.28
Kirby, Alfred S. F., 102 Highland ave.		House $2000, 13,600 ft. land $1350, 102 Highland ave.	3,350	56.28
		House $1000, 6232 ft. land $200, 8 Highland		

LIST OF RESIDENTS ASSESSED FOR PERSONAL AND REAL ESTATE MAY 1, 1903.

NAME AND RESIDENCE.	Total Personal Estate	DESCRIPTION OF REAL ESTATE.	Value of Real Estate.	Total Tax.
Kirby, Alfred S. F. (continued)		ave.	1,200	20.16
Knapp, Mary S., Est., 8 Chestnut st.		House $1500, 15,000 ft. land $1650	3,150	52.92
Knox, Warren L., 126 Main st.	500			8.40
Kreutz, Phœbe Eustis, 5 Warren st.		House $5000, lots 57, 58, 12,896 ft. land $1300, 3664 ft. land $300	6,600	110.88
Ladd, Donna M., Mrs., 18 Glen rd.		House $3000, lots 3, 4, 17,136 ft. land $1375	4,375	73.50
Lafleur, Leo, 14 Winchester pk.		House $1000, pt. lot 15, 12,950 ft. land $400	1,400	23.52
Lally, Patrick, 25 Arthur st.		House $1500, lots 297, 298, 5,000 ft. land $300	1,800	30.24
Lane, Bessie Louisa, 37 Glen rd.		House $3000, lot 5, 10,224 ft. land $800	3,800	63.84
Lane, Charles A., 37 Glen rd.	175			2.94
Langford, Delia E., Mrs., 85 Wendell st.		House $700, lots 95, 96, 5000 ft. land $200	900	15.12
Langley, Stephen S., 5 Cambridge st.	4,000	House, 80 Church st., $3500, house, 84 Church st., $4000, 16,766 ft. land $3325, Church st.	10,825	249.06
		House, 3 La Grange st., $3000, house, 5 La Grange st., $1500, 16,766 ft. land $2525, La Grange st.	7,025	118.02
Langley, Ella J., Mrs., 5 Cambridge st.		$5\frac{3}{4}$ acres pasture, Arlington st.	1,000	16.80
		House $3500, 20,817 ft. land $3125, 9 Wildwood st.	6,625	111.30
		House $10,000, house $1350, 5 acres land		

Langley, Ella J. (continued)		$6000, Cambridge st.	17,350	291.48
		2¾ acres land, Willow st.	2,000	33.60
Langley, Elizabeth, Elm st.		House $500, 2424 ft. land $250	750	12.60
Laraway, Jonas A., 12 Mt. Pleasant st.	1,650	Lot 69, 3600 ft. land, Sheridan circle	150	30.24
Laraway, Mary F., 12 Mt. Pleatant st.		House $2000, barn $500, 9240 ft. land $1200, Mt. Pleasant st.	3,700	62.16
		House $1200, house $800, shop $400, 10,697 ft. land $3000, Thompson st.	5,400	90.72
Larrabee, Herbert L., 4 Maxwell rd.	500			8.40
Larrivee, Joseph, 6 Blind Bridge st.		House $1800, barn $450, 4500 ft. land $600	2,850	47.88
Lawrence, Effie L., 38 Glen rd.		House $3500, lot 11, pt. 10, 9450 ft. land $750	4,250	71.40
Lawrance, William I., 14 Winthrop st.		House $4500, 10,000 ft. land $1600, 5858 ft. land back $400	6,500	109.20
Lawrence, George C., 173 Forest st.		House $600, barn $100, green house $400, 1 acre land $1000, 6 acres land $1200, 1 acre pasture $100	3,400	57.12
Lawrence, Harry B., 77 Highland av.		House $1000, 10,000 ft. land $600	1,600	26.88
Lawson, Charles T., 90 Washington st.	500	House $1000, barn $100, 4880 ft. land $400	1,500	33.60
Lawson, Arnold, 100 Main st.	10,000			170.00
Lawson, Thomas W., 100 Main st.	50,000	House $10,000, barn $1000, barn $3500, 40,000 ft. land $7000	21,500	1,201.20
Lawson, Jeannie A., Mrs., 100 Main st.	50,000	House $3000, 40,942 ft. land $7000, 40,000 ft. land back $5000, 91 Main st.	15,000	1,092.00
		House $9000, barn $1500, 40,000 ft. land $7000, 35,000 ft. land back $4000, 89 Main st.	21,500	361.20
		House $4500, house $3500, lots 6, pt. 7, 11,224		

LIST OF RESIDENTS ASSESSED FOR PERSONAL AND REAL ESTATE MAY 1, 1903.

NAME AND RESIDENCE.	Total Personal Estate	DESCRIPTION OF REAL ESTATE.	Value of Real Estate.	Total Tax.
Lawson, Jeannie A., (continued)		ft. land $1125, Lawson rd.	9,125	153.30
		Lots 11, 14, 15, 17, ¾ acre land, Lawson rd.	2,000	33.60
		Lots 16, 20, 21, 24, 27,000 ft. land $3000, lots 10, pt. 7, 12, 13, 24,845 ft. land $1600, Lawson rd.	4,600	77.28
Lawton, Dennis, 31 Pond st.	50	House $700, barn $300, shop $100, ¾ acre land $500	1,600	27.72
Lee, Carlton H., 269 Main st.	400	House $2000, shop $400, 25,000 ft. land $2500	4,900	89.04
Lee, W. Creighton, 7 Pine st.		Lot 8, 23,233 ft. land, Everett av.	2,800	47.04
		13,315 ft. land, Hillside av.	1,500	25.20
Leland, Sanford D., Highland av.		House $5000, lot 14, 9914 ft. land $1600	6,600	110.88
Leonard, Frank, 5 Harvard st.		House $1300, lot 161, 3000 ft. land $200	1,500	25.20
Libby, George W., 225 Main st.	200			3.36
Libby, Susan M., Mrs., 11 Elm st.		House $250, 1800 ft. land $175	425	7.14
Little, Georgie R., Mrs., 25 Everett av.	200	House $3500, barn 200, 34,000 ft. land $4000	7,700	132.72
Little, Thomas, 164 Cambridge st.	750			12.60
Little, Mary Mrs., 164 Cambridge st.		House $1000, barn $400, barn $200, barn $800, shed $100, 1 acre land $2000, 5½ acres land $2000, 2 acres land pondhole $100, 3¼ acres pastures back on hill $300.	6,900	115.92
Littlefield, George S., 107 Highland av.	2,000			33.60

Littlefield, George S., trus., S. P. Bartlett.	1,500	. . . . .		25.20
Littlefield, Georgianna, 107 Highland av.	. .	House $2000, 17,745 ft. land $2000 . .	4,000	67.20
Locke, Asa Est., Ridge st. . .	. .	House $1600, barn $600, tool house $200, 24 acres land $3000, 20 acres pasture $1000 .	6,400	107.52
Locke, Everett B., 132 Cambridge st.	. .	10 acres land back, Cambridge st. . .	2,500	42.00
Locke, George L., Ridge st. .	500	House $2400, barn $200, carriage house $100, shed $50, 33 acres land $4100, 13 acres pasture $650, 17 acres wood land $850 .	8,350	148.68
Locke, James L., Cambridge st. .	. .	House $2700, barn $500, tool house $100, 2 acres land $4000, 17 acres land back $5100	12,400	208.32
Locke, Lewis O., High st. . .	950	. . . . .		15.96
Locke, Varnum P., 132 Cambridge st.	350	. . . . .		5.88
Locke, Oliver J. Est., High st. .	. .	House $1600, barn $900, tool house $100, ½ acre land $200, 12½ acres mowing $1600, 22 acres wood land $200 . . .	4,600	77.28
Locke, Augusta G., 127 Church st. .	. .	House $6500, lot 2, 14,840 ft. land $1925 .	8,425	141.54
Locke, Elizabeth, 132 Cambridge st.	. .	House $900, barn $800, 20,000 ft. land $1600, 5 acres land back $1250, 30 acres pasture back $2000, 5 acres wood land back $400 .	6,950	116.76
Locke, George A., 120 Main st. .	500	. . . . .		8.40
Locke, Wilbur S., 16 Cabot st. .	4,000	. . . . .		67.20
Lombard, Manuel H., 2 La Grange st.	1,750	House $4000, 14,070 ft. land $2100 . .	6,100	131.88
Lombard, Anna J. Mrs., 2 La Grange st.	. .	House $10,000, 16,431 ft. land $3300, 92 Church st.	13,300	223.44
Lufkin, John W., . . .	. .	House $5500, barn $300, 41,097 ft. land $4000, Lawson rd.	9,800	164.64
		House $500, shed $100, lots 18, 19, 22, 23, 17,938 ft. land $1800, Lawson rd., 770 ft.		

LIST OF RESIDENTS ASSESSED FOR PERSONAL AND REAL ESTATE MAY 1, 1903.

NAME AND RESIDENCE.	Total Personal Estate.	DESCRIPTION OF REAL ESTATE.	Value of Real Estate.	Total Tax.
Lufkin, John W. (continued)		land $50, east of Highland av.	2,450	41.16
Lundberg, Josephine, 49 Harvard st.		House $1500, lot 89, 2800 ft. land $200	1,700	28.56
Lunt, Sarah F., Mrs., Fairview Terrace.		House $3000, lot 3, 17,000 ft. land $2200	5,200	87.36
Lutes, John L., 31 Vine st.		House $1900, 7598 ft. land $1075	2,975	49.98
Lynan, John S., 33 Nelson st.		7 houses $800 each, $5600, 30930 ft. land $1850, 45,367 ft. land, next to pond, $1000, Nelson st.	8,450	141.96
Lynch, Bridget Mrs., 6 Cedar st.		House $800, 5715 ft. land $225,	1,025	17.22
Lynch, Ellen Mrs., 9 Mystic pl.		House $600, 10,025 ft. land $300,	900	15.12
Lynch, John, 110 Swanton st.	600	House $700, lot 14, 10540 ft. land $400, 12 Cedar st.	1,100	28.56
		House $2800, barn $150, store $250, 12020 ft. land $800, Swanton st.	4,000	67.20
Lynch, Mary D., Mrs., 195 Swanton st.		House $1000, lot 318, 3296 ft. land $200,	1,200	20.16
Lyons, Michael E., 27 Oak st.		House $300, house $2000, 11670 ft. land $700, Oak st.	3,000	50.40
Lytton, Janette, 310 Main st.		House $600, 10,000 ft. land $600,	1,200	20.16
Macdonald, Alexander, 31 Wash. st.	1,250	House $2500, barn $200, 6908 ft. land $1250,	3,950	87.36
Mackesey, Ellen Mrs., 68 Nelson st.		House $1200, 8938 ft. land $400.	1,600	26.88
MacLellan, Albert E., 51 Forest st.	500	House $2500, lots 8, 9, 10814 ft. land $650,	3,150	61.32
MacLellan, Abigail Mrs., 59 Cross st.	400	House $1200, barn $200, lot 3 5000 ft. land		

MacLellan, Abigail, (continued)		$300, Cross st. lot 85, 5000 ft. land $100, 1 acre land $1800, East st. . . .	3,600	67.20
Maguire, Edward F., 66 Florence st.	100	. . . . .		1.68
Mahar, Catherine, 7 Florence st. . . .		House $1000, 10,000 ft. land $500, . .	1,500	25.20
Main, Charles T., 14 Herrick st. .	1,500	House $5200, 8109 ft. land $1225, Herrick st. Pt. lot 2, 8134 ft. land $1225, Prospect st.	7,650	153.72
Maloney, Bridget M., Mrs., 100 Washington st.	400	House and store $2500, lot 169, 3236 ft. land $200, ...	2,700	52.08
Manchester, Minnie L., Mrs., 88 Main st.		House $2500, 20,290 ft. land $2500, .	5,000	84.00
Marion, Leonard W., 9 Francis circuit.	350	Wheelright shop $1500, blacksmith shop $300, shed $200, 11,050 ft. land $1600, 270 Main st.	3,600	66.36
Marion, Sarah M.W., Mrs. 9 Francis cir. . .		House $1700, lot 1, 6328 ft. land $950,	2,650	44.52
Martin, Arthur B., 12 Sheffield rd. .	3000	House $9000, lot 26, 9569 ft. land $1700,	10,700	179.76
Marsh, Cornelia Mrs., 84 Bacon st. . .		House $7000, 17,152 ft. land $3425. .	10,425	225.54
Marsh, W., Wilder, High st. . .		House $500, henery $100, pt. lot 3, 4½ acres land $600	1,200	20.16
Marsh, Walter H. . . .		House $4000, house $2000, barn $300, house $3500, 31,000 ft. land $3100, Stevens st. .	12,900	216.72
		Lots 14, 25, 26, 27, 38,616 ft. land, Forest st.	1,500	25.20
		77,000 ft. land, Forest st. and Garfield ave. .	2,000	33.60
		Lot 7, 23,000 ft. land, Maple rd. . .	700	11.76
		Lots 5, 17, 22, 24, 22,727 ft. land, Forest st. .	800	13.44
Marsh, Addie E., and Stone, Martha G. . .		House $5500, 2 sheds $150, 17,838 ft. land $2500, 8 Hillside ave. . . .	8,150	136.92
Marshall, Margaret R. C., 3 Hillside av. . .		House $3500, 16,960 ft. land $2375, . .	5,875	98.70
Marston, Mary L., ...		House $3000, pt. lot 127, lot 131, 4000 ft. land $300, Irving st.	3,300	55.44

LIST OF RESIDENTS ASSESSED FOR PERSONAL AND REAL ESTATE MAY 1, 1903.

NAME AND RESIDENCE.	Total Personal Estate.	DESCRIPTION OF REAL ESTATE.	Value of Real Estate.	Total Tax.
Martin, Patrick H., 40 Pickering st.		House $900, 6953 ft. land $300,	1,200	20.16
Mason, Susan F. and Elizabeth N., 86 Main st.	300	House $4500, barn $500, 1 acre land $5500, ¾ acre land, back, $1500,	12,000	206.64
Mason, John C. Est.,		House $1200, lots 13, 14, 15,800 ft. land $1800, house $2500, lot 18, 15,282 ft. land $1500, Crescent rd.	7,000	117.60
		Lots 8, 9, 10, 11, 12, 15, 16, 17, 19, pts. 4, 5, 73,014 ft. land, Crescent rd.	7,300	122.64
Mason, Amy A. C. Mrs., 5 Sheffield rd.		House $8000, lot 31, 10,450 ft. land $1875, lot 32, 7907 ft. land $1425,	11,300	189.84
Mason, William M., 5 Sheffield rd.	1,550			26.04
Mason, Lucinda E., 18 Mt. Pleasant st.		House $3500, lot 20, 13,706 ft. land $1500,	5,000	84.00
Matten, William Est., 6 Bridge st.		House $1100, barn $100, 11,766 ft. land $700,	1,900	31.92
Mawn, Dominick, 14 Canal st.		House $1100, barn $100, lot 59, 12,000 ft. land $600,	1,800	30.24
Maxwell, John, 29 Cross st.	100	House $4500, barn $600, 41,952 ft. land $2525, boarding house $500, house, back, $300, house, back, $400, 1½ acres land, south side, $1400, 4½ acres meadow, south side, $300, Cross st.	10,525	178.50
		85,397 ft. land, north side, Cross st.	2,500	42.00

Maynard, Lorenzo, 79 Church st.	600	House $10,000, barn $2000, 40,000 ft. land $8000, Church st.	20,000	344.08
		3 double houses $3500 each, $10,500, house 28 Fletcher st., $2500, lots 1, 2, 3, 4, 54,200 ft. land $5425, Fletcher st.	18,425	309.54
		House 16 Wildwood st. $2000, 3 houses $1200 each $3600, shop $400, house $4500, 50,000 ft. land $5000, Wildwood terrace,	15,500	260.40
Maynard, William H., 79 Church st.	3,300			55.44
Mayo, Deborah G. and Nickerson, Dora M., 18 Grove st.		House $3500, barn $800, 109,108 ft. land $4000,	8,300	139.44
McCall, Samuel W.	4,600			77.28
McCall, Ella T. Mrs.	5,000			84.00
McCarthy, Dennis, 6 Sheridan circle,		House $700, lot 5, 3800 ft. land $125,	825	13.86
McCarthy, Elizabeth, 21 Winch'r pl.		House $1000, barn $50, shed $50, 10,000 ft. land $1000,	2,100	35.28
McCarthy, Ellen, Mrs., 35 Swanton st.		House $700, house $1400, 21,829 ft. land $1500,	3,600	60.48
McCarthy, Charles F., 7 Thompson st.	300			5.04
McCarthy, John, 19 Canal st.		House $600, 20,000 ft. land $1000,	1,600	26.88
McConaghey, Lucinda, 6 Salem st.		House $1600, house $1200, lot 4, 12,000 ft. land $750,	3,550	59.64
McCraven, Hugh, 37 Railroad ave.	300	House $1400, barn $300, 7296 ft. land $1600,	3,300	60.48
McCue, James P., 16 Sheridan circle,		House $1000, lots 117, 119, pt. 121, 10,357 ft. land $400,	1,400	23.52
McCue, Patrick, 7 Cedar st.	200			3.36
McCush, Andrew, 30 Richardson st.		House $1300, lot 9, 14,000 ft. land $400,	1,700	28.56
McCosker, Eliza M. Mrs., 76 Church st.		House $3500, 14,084 ft. land $2800,	6,300	105.84

LIST OF RESIDENTS ASSESSED FOR PERSONAL AND REAL ESTATE MAY 1, 1903.

NAME AND RESIDENCE.	Total Personal Estate.	DESCRIPTION OF REAL ESTATE.	Value of Real Estate.	Total Tax.
McDermott, Catherine, Woburn,		10,000 ft. land, Hancock st.,	1,000	16.80
McDonald, Allen J., 352 Main st.		House $1300, lots 3, 4, 6007 ft. land $300, Main st.	1,600	26.88
McElhaney, Andrew, Est., 7 Baldwin st.		10,000 ft. land, Baldwin st.	400	6.72
McElhaney, Elizabeth, 7 Baldwin st.		House $900, barn $100, 16,000 ft. land $600,	1,600	26.88
McElhaney, Margaret, Mrs.,		House $600, lot 21, 11,104 ft. land $300, Sand Hill st.	900	15.12
McEwen, James H., 20 Brookside ave.	50	House $1700, barn $25, lot 4, 5400 ft. land $300, Clematis st.	2,025	34.86
McEwen, Addie M. Mrs., 20 Bk'de av.		House $1700, shop $200, lot 37, 5667 ft. land $300, Brookside ave., pt. lot 20, 600 ft. land $25, Forest st.	2,225	37.38
		House $1500, lots 221, pt. 220, 222, 4200 ft. land $200, Brookside ave.	1,700	28.56
		9000 ft. land, Fairmount st.	400	6.72
McIntosh, Charlotte A., 21 Stone ave.		House $3600, lot 7, 6000 ft. land $400.	4,000	67.20
McGourty, Catherine, 10 Loring st.		House $1500, lots 340, 341, 5000 ft. land $300,	1,800	30.24
McGuinnity, Robert J., 131 Swanton st.		Lots 505, 506, 5000 ft. land Swanton st.	300	5.04
McGuinnity, Thomas P., 131 Swanton st.		House $1300, lots 507, 508, 509, 7600 ft. land $400,	1,700	28.56
McGuire, James, 71 Nelson st.		House $1300, 5040 ft. land $250,	1,550	26.04
McGuire, Michael, 30 Westley st.		House $1300, lot 19, 4939 ft. land $300,	1,600	26.88

McKenzie, Elizabeth Mrs.,		12,000 ft. land, Highland ave.	900	15.12
McLaughlin, James, 13 Elmwood ave.	2,700			45.36
McLaughlin, Bridget Mrs., 45 Oak st.		House $600, 10,000 ft. land $400,	1,000	16.80
McMahon, Susan Mrs., 17 Salem st.		House $800, lot 12, 8950 ft. land $500,	1,300	21.84
McMannus, Hannah Mrs., 24 Westley st.		House $1,200, 10,200 ft. land $600, 18 and 20 Westley st.	1,800	30.24
		House $800, lot 20, 4114 ft. land $200, 50 Nelson st.	1,000	16.80
		House $1400, 10,396 ft. land $600, 24 Westley st., house $800, lot 15, 7920 ft. land $400, 25 Westley st.	3,200	53.76
		18,337 ft. land, Nelson st.	500	8.40
McNally, Anna, 15 Winchester pl.		House $800,house $1500, 10,000 ft. land $1200	3,500	58.80
McNeil, John est.		House $2000, barn $200, 7500 ft. land $900, 83 Walnut st.	3,100	52.08
McPartland, Margaret, 75 Nelson st.		House $600, 5040 ft. land $300,	900	15.12
Mead, George N. P., 27 Church st.	3,600			60.48
Mead, Jennie H. M., 27 Church st.		House $5000, shed $200, 4773 ft. land $2000.	7,200	120.96
Means, Frederick H.		House, unfinished, $1500, lots 4, 5, 18,392 ft. land $2400, Fairview Terrace	3,900	65.52
Mendum, Alice L., 1 Fletcher st.		House $4000, 9709 ft. land $1175	5,175	86.94
Meskell, Ellen Mrs., 3 Clark st.		House $500, 4025 ft. land $200	700	11.76
Messinger, Edward M., 101 Wash. st.	500	House $4000, barn $800, 24,234 ft. land $1600	6,400	115.92
Messier, Ella R., Irving st.		Lots 160, 166, 167, 9324 ft. land, Irving st.	600	10.08
Metcalf, Ellen I., Mrs., 9 Madison av.		House $3000, barn $100, 27,970 ft. land $2800	5,900	99.12
Metcalf, Robert C.,	1,500			25.20
Methodist Society, trustees		House $1200, house $3100, 10,800 ft. land $1725, Myrtle st.	6,025	101.22

LIST OF RESIDENTS ASSESSED FOR PERSONAL AND REAL ESTATE MAY 1, 1903.

NAME AND RESIDENCE.	Total Personal Estate.	DESCRIPTION OF REAL ESTATE.	Value of Real Estate.	Total Tax.
Miller, Henry C., 121 Church st.		Block $4000, 3500 ft. land $1500, 28 Pleasant st.	5,500	92.40
		Brick block $5000, 3698 ft. land $4500, 18 Pleasant st.	9,500	159.60
		11,000 ft. land, Norwood st.	1,650	27.72
		House $5000, lot 5, 14,316 ft. land $1850, 121 Church st.	6,850	115.08
Miller, Mary H., Mrs., 121 Church st.	150	House $1000, 11,489 ft.land $1725,4 Norwood st.	2,725	48.30
		House $800, 5000 ft. land $1000, 50 Railroad av.	1,800	30.24
Mills, Alfred B., 5 Wildwood terrace	1,000			16.80
Mills, Charles, 8 Euclid av.	10,000	House $7000, lot 68, 18,920 ft. land $1000, lot 69, pt. 70, 14,580 ft. land $500	8,500	310.80
Mills, Ida W. D., Mrs., High st.	150	House $500, barn $200, barn $200, squash house $100, 7½ acres land $1500, 12 acres meadow $2000, 4 acres meadow $150, 23 acres pasture $1250, 8 acres woodland $400	6,300	108.36
Mills, Lillian D., Mrs., 168 Wash. st.		House $800, barn $500, henery $100, 3¾ acres land $3000, 4¼ acres meadow $500	4,900	82.32
Mitchell, Charles L., 4 Summit av.	5,000	House $5500, 13,700 ft. land $1500	7,000	201.60
Mobbs, James T., Mrs., 28 Clark st.		Lot 30, pt. 29, 4226 ft. land, Sheridan circle	150	2.52

Monahan, Patrick J., est., 77 Nelson st.	. .	House $650, lot 5, 5841 ft. land $250 .	900	15.12
Mooney, Patrick J., 6 Westley st. .	. .	House $1500, lots 4, 6, 6000 ft. land $425 .	1,925	32.34
Moore, Frances A., 85 Walnut st. .	. .	House $1400, barn $50, 6838 ft. land $700 .	2,150	36.12
Moore, Hannah, est., 6 Pond st. .	. .	House $550, barn $50, ½ acre land $600, 5½ acres woodland and mowing $1000 . .	2,200	36.96
Moore, Michael J., 6 Pond st. .	175	. . . . .		2.94
Morgan, Benjamin T., 118 Main st. .	. .	House $2000, lots 334, 335, 5000 ft. land $300 20 Loring av.	2,300	38.64
Morgan, M. Waldo, 271 Main st. .	. .	House $2000, barn $300, 10,000 ft. land $1000, 10,000 ft. land, back, $200 . . .	3,500	58.80
Morrill, George E., 15 Vine st. . .	4,400	. . . . .		73.92
Morris, Thomas, 18 Mystic av. . .	. .	House $3200, 15,800 ft. land $1900, Mystic av.	5,100	85.68
		House $2000, 4000 ft. land $500, 11 Maxwell rd.	2,500	42.00
		House $4500, 11,189 ft. land $1675, 9 and 11 Norwood st.	6,175	103.74
Morris & Graydon, Mystic av. . .	. .	House, 148 Washington st., $1500, house, 146 Washington st., $1500, lot 1, pt. 2, 10,973 ft. land $700, Washington st. . .	3,700	62.16
Morse, Margaret, 11 Spruce st. .	. .	House $200, 10,000 ft. land $400 . .	600	10.08
Morse, William B., 64 Cross st. .	. .	House $1250, lots 658, 659, 5000 ft. land $250	1,500	25.20
Moseley, Charles H. 11 Myrtle st. .	. .	House $1000, 5375 ft. land $850 . .	1,850	31.08
Moulton, Joseph, 10 Madison av. .	. .	8133 ft. land, Fairview terrace . .	1,375	23.10
Moulton, Susan G., 10 Madison av. .	. .	House $3000, 28,340 ft. land $2850 . .	5,850	98.28
Mulligan, James, 261 Main st. .	. .	House $2000, 8400 ft. land $1300, Main st. .	3,300	55.44
		House $1500, 14,000 ft. land $1000, 261 Main st.	2,500	42.00
Munroe, Roderick, 13 Baldwin st. .	. .	House $900, 7930 ft. land $250 . .	1,150	19.32

LIST OF RESIDENTS ASSESSED FOR PERSONAL AND REAL ESTATE MAY 1, 1903.

NAME AND RESIDENCE.	Total Personal Estate.	DESCRIPTION OF REAL ESTATE.	Value of Real Estate.	Total Tax
Murphy, Daniel F., Mason st.		House, unfinished, $5000, 23,283 ft. land $2000	7,000	117.60
Murphy, Edward P., 17 Lake st.	100	House $2000, barn $50, 14,000 ft. land $1000	3,050	52.92
Murphy, Mary J. Mrs., 8 Nelson st.		House $1800, 5300 ft. land $300, 15 Nelson st.	2,100	35.28
Murphy, Marietta L., 17 Fletcher st.		House $4500, lot 87, 10,890 ft. land $1300	5,800	97.44
Murphy, Herman D., 8 Hillside ave.		House, unfinished, $2000, 1¼ acres land $3000, Highland av.	5,000	84.00
Murphy, Timothy C., 34 Cedar st.		House $1000, 10,000 ft. land $300, house $800, 10,000 ft. land $300, Cedar st.	2,400	40.32
Murphy, Thomas, son of John		House $100, 15,000 ft. land $1100, 61 Swanton	1,200	20.16
Murray, Catherine L., 288 Main st.		House $1600, barn $200, 11,400 ft. land $1100	2,900	48.72
Nash, Ellen M., Mrs., 31 Wildwood st.		House $6000, barn $7000, 17,000 ft. land $1800	8,500	142.80
Neiley, George, 5 Wolcott rd.		House $4500, lot 4, 30,087 ft. land $3600	8,100	136.08
Nelson, John, 6 Cedar st.		5025 ft. land, Nelson st.	250	4.20
Nelson, Margaret, Cross st.		House $800, barn $100, 40,000 ft. land $1600, 3 acres land back $1800, house $1000, 1½ acres land $1500, Cross st.	6,800	114.24
Nelson, Maria M., 14 Sand Hill st.		Lots 14, 15, 7918 ft. land, Sand Hill st.	225	3.78
		House $800, barn $50, lot 1, 11,730 ft. land $300, Sand Hill st.	11.50	19.32

Nelson, Michael S., 78 Cross st.	300	2 acres land $2000, 4⅔ acres land back $1000, Cross st.	3,000	55.44
Nelson, Bridget, 78 Cross st.		House $200, 1 acre land $1600, 2⅜ acres land back $1500, lots 49, 50, 53, 54, 55, 13,632 ft. land $600	3,900	65.52
Nelson, Patrick, 14 Sand Hill st.		House $1800, lots 310, 311, 316, 317, 14,171 ft. land $700, Swanton st.	2,500	42.00
		2 acres pastures, Sand Hill st.	800	13.44
		Lot 48, 12,370 ft. land Cross st.	400	6.72
Newcomb, Caleb H., 16 Hancock st.		House $1600, lot 49, 10,000 ft. $1000	2,600	43.68
Newell, Ellen A.. Mrs., 87 Main st.	3,000	House $4500, barn $500, 40,100 ft. land $6500, Main st.	11,500	243.60
		House $6500, lot 9, pt. 8, 17,080 ft. land $2000, Fletcher st.	8,500	142.80
Newman, James, Est., Central st.		House $2000, 7365 ft. land $1100, 9 Cottage av., house $2000, 7365 ft. land $1100, 7 Cottage av., house $4500, 7370 ft. land $1475, cor. Bacon st. and Cottage av., house $4500, 7370 ft. land $1100, cor. Norwood st. and Cottage av.	17,775	298.62
Newman, James Sons		Barn $400, 12 green houses $6000, head house $500, 82,330 ft. land $16,450, Central and Bacon sts.	23,350	392.28
Newman, James W.		House $4000, 8115 ft. land $1200, 3 and 5 Cottage av.	5,200	87.36
Newman, John R., 19 Central st.	1,600	House $4500, 17,774 ft. land $2650	7,150	147.00
Newth, Frederick A., 63 Walnut st.	4,200			70.56

LIST OF RESIDENTS ASSESSED FOR PERSONAL AND REAL ESTATE MAY 1, 1903.

NAME AND RESIDENCE.	Total Personal Estate.	DESCRIPTION OF REAL ESTATE.	Value of Real Estate.	Total Tax
Newth, Sophia Mrs., 63 Walnut st.	. .	House $2400, barn $150, 14,795 ft. land $2650	5,200	87.36
Nichols, Stilman, 342 Main st.	. .	House $1800, barn $300, 10,000 ft. land $600.	2,700	45.36
Nickerson, Emma F., 90 Highland av.	. .	House $4500, 11,383 ft. land $1100	5,600	94.08
Nickerson, Henry C., 18 Grove st.	1,000			16.80
Nickerson, Henry, 92 Bacon st.	2,500			42.00
Nickerson, Edith, Mrs., 92 Bacon st.	. .	House $7000, 14,867 ft. land $2975	9,975	167.58
Nickerson, Herbert H., 115 Church st.	2,500			42.00
Nickerson, Eugenia R., 115 Church st.	. .	31,586 ft. land, cor. Church and Fletcher sts.	3,700	62.16
Nickerson, Phinneas A., 92 Bacon st.	1,000	House, unfinished, 4600, 5000 ft. land $750, Fletcher st.	5,350	89.88
		Lot 9, pt. 10, 35,477 ft. land, Everett av.	4,250	71.40
		House $6500, lot 51, 16,500 ft. land $1600, 19 Wedgemere av.	8,100	152.88
		House $9000, lot 25, 10,986 ft. land $1900, Sheffield rd.	10,900	183.12
Nickerson, Sallie C., Mrs., 92 Bacon st.	. .	House $6500, 14,589 ft. land $2900, cor. Church and Bacon sts.	9,400	157.92
		House $5500, lot 88, 11,221 ft. land $1100, Yale st.	6,600	110.88
Nolan, Joseph J., 9 Hancock st.	. .	House $2000, lot 58, 7500 ft. land $750	2,750	46.20
Norcross, Mary E., 6 La Grange st.	. .	House $3500, 8707 ft. land $1300	4,800	80.64

Nourse, Francis H. Est., 110 Church st.		House $3000, 12,000 land $1800	4,800	80.64
Nowell, Mary D., 68 Church st.		7100 ft. land, Central st.	1,200	20.16
Nowell, Mary E., Mrs., 10 Elm st.		House $1200, barn $50, 12,250 ft. land $900.	2,150	36.12
Nowell, Sarah J., Mrs., 68 Church st.		House $5500, 12,000 ft. land $2400	7,900	132.72
Noyes, Jessie P. Est., 10 Everett av.		House $4000, 58,354 ft. land $5800	9,800	164.64
Nutter, Leonard Est., 125 Main st.		House $3000, barn $500, 14,000 ft. land $3075	6,575	110.46
Nutter & Newcomb	500			8.40
O'Connell, Edward, 3 Middlesex st.	75			1.26
O'Connell, James V., 15 Oak st.		House $400, 6500 ft. land $300,	700	11.76
O'Connell, Michael, 9 Oak st.		House $400, house $400, 9390 ft. land $450,	12,50	21.00
O'Connor, Felix, 1 White st.		House $1200, 14,000 ft. land $600, Sand Hill st.	1,800	30.24
O'Connor, Felix P., 17 Linden st.		House $1000, barn $200, 10,508 ft. land $700, 15,000 ft. land back, $100,	2,000	33.60
O'Connor, John, 21 Cedar st.		House $600, lot 30, 7500 ft. land $300,	900	15.12
		Lots 646, 647, 6217 ft. land, Swanton st.	350	5.88
O'Conner, John, F., 5 White st.	750			12.60
O'Conner, Celia Mrs., 21 Cedar st.		House $1000, lots 642, 643, 644, 645, 10,942 ft. land $600, Swanton st.	1,600	26.88
O'Connor, Mary est., Stevens st.		House $1800, house $300, barn $50, 20,883 ft. land $1600,	3,750	63.00
O'Connor, Thomas, 16 Bridge st.	800			13.44
O'Connor, Patrick, 5 White st.		House $450, house $700, house $1000, 15,000 ft. land $650,	2,800	47.04
		Car station $300, 5022 ft. land $300, cor. Main and Swanton sts.	600	10.08
O'Conner, Roger, 36 Pickering st.		House $600, 6000 ft. land $200,	800	13.44
O'Donnell, Bridget, 14 Florence st.		House $500, 10,275 ft. land $350,	850	14.28

LIST OF RESIDENTS ASSESSED FOR PERSONAL AND REAL ESTATE MAY 1, 1903.

NAME AND RESIDENCE.	Total Personal Estate	DESCRIPTION OF REAL ESTATE.	Value of Real Estate.	Total Tax.
O'Donnell, Robert, 18 Border st.		House $700, 6690 ft. land $300,	1,000	16.80
O'Flaherty, Michael, 5 Dunham st.		House $1200, 7500 ft. land $450, 16,000 ft. land back, $300,	1,950	32.76
O'Hara, Francis J., 20 Mystic ave.	350			5.88
O'Hara, Jane J., Mrs., 20 Mystic ave.		House $3400, barn $500, 42,400 ft. land $5075,	8,975	150.78
O'Leary, Daniel, 45 Swanton st.		House $1000, house $800, 10,011 ft. land $800,	2,600	43.68
O'Leary, Dennis, 15 Cedar st.		House $500, barn $100, lot 40, 14,128 ft. land $500,	1,100	18.48
O'Loughlin, Michael, 279 Main st.		House $1200, 6736 ft. land $550, Bridge st.	1,750	29.40
O'Loughlin, Catherine, 279 Main st.		House $1100, 10,000 ft. land $1000, 20,500 ft. land back, $500,	2,600	43.68
O'Melia, John F., 16 Loring Ave.		House $1200, lots 338, 339, 5000 ft. land $300.	1,500	25.20
O'Melia, Michael and Dempsey, Patrick J., 18 Loring ave.		House $1500, lots 336, 337, 5000 ft. land $300,	1,800	30.24
O'Melia, Margaret, 35 Oak st.		House $600, 5361 ft. land $175, Oak St.	775	13.02
		15152 ft. land, Oak st.	1,000	16.80
O'Neil, Timothy, 7 Mystic pl.		House $600, 13,000 ft. land $400	1,000	16.80
Ordway, Henry C., 20 Myrtle st.	3,500	House $6500, 13,000 ft. land $2100, 20 Myrtle st.	8,600	203.28
		House $2500, 9000 ft. land $1450, Myrtle st. 5371 ft. land $850, cor., Parkway and Myrtle st.	4,800	80.64

Ordway, Henry C. (continued)		24,224 ft. land, Walnut st.	3,400	57.12
Ordway, Clarence E., 32 Myrtle st.	10,000			168.00
Page, Eben B., 84 Bacon st.	5,000			84.00
Page, John E., 3 LaGrange st.		Lot 11, pt. 10, 18,423 ft. land, Everett Ave.	2,200	36.98
Paine, Harriet R., 14 Glen rd.		House $3500, lots 1, 2, 16654 ft. land $1325,	4,825	81.06
Palmer, Annie S., 135 Highland ave.		House $4000, 9148 ft. land $1450,	5,450	91.56
Palmer, Edwin B., 18 Dix st.	2,200	House $3000, 6000 ft. land $900,	3,900	102.48
Palmer, Helen S., 20 Stevens st.		House $1200, 14,000 ft. land $1150,	2,350	39.48
Palmer, Irvin S., 37 Dix st.	8,000			134.40
Palmer, I., S., and Kimball, Daniel W.,		1 acre land, Lake st.	1,000	16.80
Parish of Epiphany,		44,750 ft. land, Church st.	7,850	131.88
Park, Francis E., 12 Norwood st.		House $4300, 11400 ft. land $1700,	6,000	100.80
Park, John, 127 Forest st.		House $3000, 25,000 ft. land $1000,	4,000	67.20
Parker, George F., 11 Washington st.	10,000	House $7500, 21,607 ft. land $4750, 11 Wash st.	12,250	373.80
		House $3500, 9919 ft. land $1700, Winthrop st.	5,200	87.36
Parker, Harrison, 114 Main st.	3,000			50.40
Parker, Fannie F., Mrs., 114 Main st.		House $5000, barn $400, 25,000 ft. land $5000, 1 acre land back, $800,	11,200	188.16
Parker, Justin L., and Co. Cross st.	1,400	House $800, barn $300, office and scales $300, 54,165 ft. land $2500, Cross st.	3,900	89.04
Parker, Mary J., Mrs., Cambridge st		1¾ acres land $2500, Cambridge st., 3½ acres woodland $350, off Pond st.	2,850	47.88
Parkhurst, Lewis, 39 Oak knoll	12,750	House $2000, lot 14, 4950 ft. land $600, Lloyd st.	2,600	257.88
Parkhurst, Emma W., Mrs., 39 Oak knoll		House $4500, barn $2500, 64,837 ft. land $5200, lots 11, 12, 13, 40,959 ft. land, back, $325	12,525	210.42

LIST OF RESIDENTS ASSESSED FOR PERSONAL AND REAL ESTATE MAY 1, 1903.

NAME AND RESIDENCE.	Total Personal Estate	DESCRIPTION OF REAL ESTATE.	Value of Real Estate.	Total Tax.
Parshley, Emma T., 6 Warren st.		House $3500, 8436 ft. land $850	4,350	73.08
Parsons, Walter, 88 Highland av.		House $3200, lot 9,8000 ft. land $600, Orient st.	3,800	63.84
		Lot 19, 19,261 ft. land, Fairmount st.	1,400	23.52
Parsons, Emma C., 88 Highland av.		House $2000, barn $500, 22,725 ft. land $2275	4,775	80.22
Pattee, Rebecca S., Mrs., 53 Church st.	9,500	House $7500, barn $2500, 80,010 ft. land $17,600	27,600	623.28
Pattee, Alice R., 53 Church st.	6,500			109.20
Pattee, Fred L., 86 Bacon st.	7,200	House $8500, 15,162 ft. land $3025	11,525	314.58
Patterson, George M., 18 Canal st.		House $3400, barn $400, lot 60, 11,500 ft. land $600	4,400	73.92
Payne, George W., 14 Webster st.		House $3000, barn $1000, lots 16, 59, 22,500 ft. land $2250	6,250	105.00
Payne, Caroline A., Mrs., 14 Webster st.		House $4500, 109 and 111 Highland av., house $4200, 13 and 15 Webster st., house $7500, 3 and 5 Webster st., house $6500, 7 Webster st., 19,870 ft. land $2000, 29,500 ft. land $2950, Webster st.	27,650	464.52
		House $2500, 59 Washington st., house $2500, 61 Washington st., house, 59½ and 61½ Washington st., $4500, 24,400 ft. land $2675 Washington st.	12,175	204.54

Pecker, Frank S., 20 Cabot st.	2,400	House $6000, barn $200, lot 159, 15,500 ft. land $1550, Cabot st., pt. lots 155, 156, 2880 ft. land $300, Oxford st.	8,050	175.56
Perry, Flora S., est., 34 Myrtle st.		House $1200, house $3000, 14,110 ft. land $1825	6,025	101.22
Perry, Franklin W., 34 Myrtle st.		House $2800, barn $300, lot 48, 4655 ft. land $325, 18 Lebanon st.	3,425	57.54
Peterson, Nelson J., 11 Irving st.	225			3.74
Plummer, Henry W., est., 8 Lincoln st.		House $1000, 5000 ft. land $300	1,300	21.84
Plummer, Julia M., Mrs., 2 Ridgeway		House $3000, 14,000 ft. land $2100	5,100	85.68
Plummer, Medora B., 12 Winthrop st.		House $1600, 6339 ft. land $1025	2,625	44.10
Plummer, Martha E., 21 Winthrop st.		House $2000, 15,258 ft. land $2000	4,000	67.20
Politano, Maria E., 31 Cedar st.		House $500, pt. lot 27, 4020 ft. land $125	625	10.50
Polly, John N., 6 Highland av.		House $500, 3500 ft. land $100	600	10.08
Pomeroy, H. Sterling, 3 Hillside av.	2,000			33.60
Pond, Handel, 102 Cambridge st.	8,950			150.36
Pond, Amelia, Mrs., 102 Camb'dge st.		House $13,000, 66,860 ft. land $6000	19,000	319.20
Pond, Preston, 8 Prospect st.	7,100	House $2800, 21,840 ft. land $4350, 97 Main st.	7,150	120.12
		House $5500, pagoda $1000, 10,094 ft. land $1600, 4 and 6 Prospect st., 20,000 ft. land $1000, Black Horse terrace	9,100	272.16
		8059 ft. land $1275, 9956 ft. land $2000 Black Horse terrace	3,275	55.02
		House $4500, 16,040 ft. land $2550, 10 Prospect st.	7,050	118.44
Pond, Frances D., Mrs. 8 Prospect st.	10,000	House $7000, 22,064 ft. land $3525, 1685 ft. land $250, 8 Prospect st.	10,775	349.02

LIST OF RESIDENTS ASSESSED FOR PERSONAL AND REAL ESTATE MAY 1, 1903.

NAME AND RESIDENCE.	Total Personal Estate.	DESCRIPTION OF REAL ESTATE.	Value of Real Estate.	Total Tax.
Pond, Frances D., Mrs. (continued)		24,145 ft. land $2400, cor. Highland av. and Prospect st., 1½ acres land $4600, Prospect st., 21 acres wood land and pasture $3150, east of Highland av.	10,150	170.52
Powers, Albert A., 24½ Salem st.		House $500, pt. lots 6, 7, 12,900 ft. land $600	1,100	18.48
Powers, Hannah, 11 Sheridan Circle,	50	House $2000, barn $100, lot 36, pt. 35, 7104 ft. land $300	2,400	41.16
Powell, Betty, Harvard st.		House $1000, lot 29, pt. 33, 3000 ft. land $200	1,200	20.16
Pratt, Daniel W., 33 Wildwood st.	1,000	House $2500, lot 53, pt. 54, 10,690 ft. land $1000, 11 Warren st.	3,500	75.60
Pratt, Alice H., Mrs., 33 Wildwood st.		House $4500, 19,470 ft. land $2000, 40,750 ft. land, back, $600	7,100	119.28
Pratt, Elsie S., Mrs., 5 Grove st.		House $3000, 8402 ft. land $1000	4,000	67.20
Pratt, Frank S., 93 Cambridge st.		1760 ft. land, Norwood st.	275	4.62
Pratt, George E., 15 Wildwood st.	1,600			26.88
Pratt, Lizzie A., 15 Wildwood st.		House $3500, barn $500, 11,292 ft. land $1575, 1656 ft. land $100	5,675	95.34
Pratt, Helen M., 9 Lloyd st.		Lot 11, 5300 ft. land, Lloyd st.	600	10.08
Pressey, Elixabeth P. and Helen A., 19 Mt. Vernon st.		House $2000, 7988 ft. land $1600	3,600	60.48
Preston, Vienna G., Mrs., 13 Madison av.		House $5500, 18,000 ft. land $2000	7,500	126.00
Price, Mary J., Mrs., 13 Winchester pl.		House $800, 11,000 ft. land $1650	2,450	41.16

Prime, Winfield F., 18 Prospect st.	. .	House $5000, 14,347 feet land $1725	6,725	112.98
Printon, Hannah M., Winchester av.	. .	House $400, lots 426, 427, 7664 ft. land $200	600	10.08
Proctor, Wallace N., 6 Calumet rd.	3,000	House $2500, lot 4, 5559 ft. land $650 Maxwell rd.	3,150	103.32
		House $2750, lot 2, 4168 ft. land $875, Main st.	3,625	60.90
		House $2750, lot 3, 3700 ft. land $775, Main st.	3,525	59.22
		House $2500, lot 6, 4660 ft. land $700, Main st.	3,200	53.76
Proctor, Lillian F., Mrs., 6 Calumet rd.	. .	House $6500, pt. lots 27, 28, 29, 30, 20,622 ft. land $2675	9,175	154.14
Punchard, Julia A., Mrs., 89 Church st.	. .	House $2500, 12,350 ft. land $2475, 5000 ft. land, back, $400	5,375	90.30
Purrington, Joseph, 153 Cambridge st.	. .	House $2000, lots 231,232, 5000 ft. land $300, Lochwan st.	2,300	38.64
Purrington, Joseph & Sons,	1,925	3 houses $1500 each, $4500, house $1300, house $600, 9387 ft. land $2900, Purrington pl.	9,300	188.58
Purrington, Joseph and George,	. .	Green house $500, pt. lots 96, 97, 98, 99, 100, 110, 111, 112, pt. 113, 86,333 ft. land $5000, Cambridge st.	5,500	92.40
Purrington, Joseph and Walter S.	. .	House $2000, lots 133, 134, 5000 ft. land $300, Wendell st.	2,300	38.64
		House $2200, barn $600, squash house $500, 2 acres land $4000, 22 acres land $7000, ¾ acre pasture, back, $100, Cambridge st.	14,400	241.92
Purrington, Joseph and Thomas Little,	. .	16½ acres pasture, off Ridge st.	600	10.08
Qualey, Mary,	. .	Lot 38, 4000 ft. land, Sheridan Circle	200	3.36

LIST OF RESIDENTS ASSESSED FOR PERSONAL AND REAL ESTATE MAY 1, 1903.

NAME AND RESIDENCE.	Total Personal Estate.	DESCRIPTION OF REAL ESTATE.	Value of Real Estate.	Total Tax.
Quigley, James, 41 Winchester st.		House $850, barn $50, 14,000 ft. land $600, Winchester st., 27,056 ft. land $1000, Washington st.	2,500	42.00
Quigley, Mary, 88 Wendell st.		House $1200, lots 107, 108, 4914 ft. land $200.	1,400	23.52
Quigley, Patrick, 17 Loring av.	25	House $1000, lots 355, 356, 5000 ft. land $200, lots 353, 354, 5000 ft. land $100.	1,300	22.26
Quigley, Thomas, 232 Main st.	700	House $1500, house $1000, house $1000, house $500, 16,556 ft. land $1150, Quigley pl.	5,150	98.28
		House $2500, house $1000, house $500, barn $1500, shop $150, shed $50, factory $1200, 39,853 ft. land $7000, Main st.	13,900	233.52
		House $1000, 6000 ft. land $600, 88 Washington st.	1,600	26.88
		Lots 180, 181, 5000 ft. land, Kirk st.	300	5.04
		House $1000, lot 5, 4145 ft. land $200, 93 Harvard st.	1,200	20.16
Quigley, Aimee J., Mrs., 232 Main st.		House $1500, 6000 ft. land $600, 86½ Washington st.	2,100	35.28
Quigley, James, 88 Wendell st.	50			.84
Quimby, Alfred W., 67 Walnut st.		House $1500, 5523 ft. land $875	2,375	39.90
Quinby, Arthur C., 17 Mt. Vernon st.		House $600, shed $50, 7307 ft. land $1475	2,125	35.70

Ramsdell, Charles A., 125 Main st.	400	House $4250, 11,240 ft. land $1675, 112 Church st.	5,925	106.26
		House $2800, 6234 ft. land $1375, 11 Mt. Vernon st.	4,175	70.14
Rand, Mary A., Mrs., 37 Wildwood st.		House $3600, barn $400, 11,700 ft. land $1175, 10,000 ft. land, back, $400	5,575	93.66
Ray, Edward W., 24 Lebanon st.		Lot 27, 8996 ft. land, Lebanon st.	600	10.08
Ray, Henry G., 20 Mt. Pleasant st.		House $2000, 3942 ft. land $875, 8 and 10 Washington st.	2,875	48.30
Ray, Nellie S., Mrs., 24 Lebanon st.		House $3000, lot 45, 4693 ft. land $350	3,350	56.28
Raymond, Anthony, 52 Washington st.	200	House $2000, 7500 ft. land $825, Washington st.	2,825	50.82
		Lot 33, 12,000 ft. land, Water st.	700	11.76
Raynolds, Martha A.C., 85 Wash'gton st.		House $3500, barn $400, 2 acres land $7000, Washington st., 2 acres land $5000, Highland ave.	15,900	267.12
Rea, Mary A., Est., 14 Webster st.		House $2600, 7021 ft. land $700, Webster st.	3,300	55.44
Reagan, Mary, Est., 108 Church st.		House $1000, 27,000 ft. land $4050	5,050	84.84
Reardon, Daniel, 22 Arthur st.		House $1500, lots 329,330, 6898 ft. land $350.	1,850	31.08
Redding, Grace A., Mrs., 17 Lake View rd.		House $4600, lot 24, 11,169 ft. land $1550.	6,150	103.32
Redfern, Charles E., 16 Hillside av.	2,500			42.00
Redfern, Harriet M., Mrs., 16 Hillside av.		House $9000, house $2500, 66,872 ft. land $9350	20,850	350.28
Rhodes, John B., 73 Church st.	2,500			42.00
Rhodes, Annie W., est. 73 Church st.		House $7000, 12,758 ft. land $2550,	9,550	160.44
Rice, Sarah H., Mrs., 10 Oxford st.		House $8500, 15,045 ft. land $1950, Oxford st.	10,450	175.56
		House and block $4000, barn $600, office $100,		

LIST OF RESIDENTS ASSESSED FOR PERSONAL AND REAL ESTATE MAY 1, 1903.

NAME AND RESIDENCE.	Total Personal Estate.	DESCRIPTION OF REAL ESTATE.	Value of Real Estate.	Total Tax
Rice, Sarah H., Mrs., (continued)		8533 ft. land $5100, cor. Park and Main sts.	9,800	164.64
		House $1400, 4000 ft. land $2000, 212 Main st.	3,400	57.12
Rice, Harriet A., Mrs., 20 Eaton st.	. .	House $2000, 19,631 ft. land $2000,	4,000	67.20
Rice, Martha W., Mrs., 154 Wash. st.	. .	House $1500, barn $50, 24,529 ft. land $1500,	3,050	51.24
Rich, Edgar J., 4 Harrison st.	2,000	. . . . .		33.60
Rich, Mary L., Mrs., 4 Harrison st.	. .	Lots 5, 6, 171,175 ft. land Myopia Hill	2,000	33.60
Richards, Laura I., and Mary, 4 Black Horse Terrace.	. .	House $6000, 10,578 ft. land $1800,	7,800	131.04
Richardson, Lawrence E., and LeRoy M., 7 Ravenscoft rd.	. .	House $6000, lot 12, 7849 ft. land $1175,	7,175	120.54
Richardson, Eliza H., est.	. .	House $1000, house $1000, 5274 ft. land $2600, Pleasant st.	4,600	77.28
Richardson, Etta C., Mrs., 161 Wash. st.	. .	House $750, 57,840 ft. land $1050,	1,800	30.24
Richardson, Granville D., 161 Wash. st.	100	. . . . .		1.68
Richardson, Flora S., 163 Wash. st.	100	House $1500, house $300, shed $50, 2 acres land $1000, 4 acres land $800, 2 acres meadow $200, Washington st., 8 acres pasture $2400, Forest st.	6,250	106.68
Richardson, George W., 12 Cross st.	500	House $1700, barn $600, shed $200, shed $200, 14,356 ft. land $700	3,400	65.52
Richardson, George F., Cambridge st.	. .	House $800, barn $25, house $500, 4½ acres land $1200	2,525	42.42

Richardson, H. Earl, 125 Forest st.		House $3000, lot 1, 8106 ft. land $600	3,600	60.48
Richardson, John F., 108 Washington st.	200			3.36
Richardson, Martha J., Est. Francis Circ'it		House $2000, lot 2, 5520 ft. land $825	2,825	47.46
Richardson, Nathan'l A., 108 Washi'tn st.	150	House $1800, barn $800, ½ acre land $1200, 1½ acres land, back, $800, 4 acres mowing, back, $1000, 2 acres meadow, back, $200	5,800	99.96
Richardson, J. Winslow, 20 Wah'gton st.		House $2500, 5655 ft. land $1400	3,900	65.52
Richardson, Sarah L. Mrs., 131 Forest st.		House $2000, 35,760 ft. land $2000, Forest st.	4,000	67.20
		House $1000, 5000 ft. land $250, East st.	1,250	21.00
Richardson, Susan A., Mrs., Linden st.		House $1400, house $800, 10,000 ft. land $500, 13 and 15 Linden st.	2,700	45.36
Richardson, Rebecca R., Mrs.,		House $1000, barn $100, 64,900 ft. land $1700, 13 Fairmount st.	2,800	47.04
Richardson, Wm. G., 201 Washington st.	1,000	Barn $200, 3 acres land, back, $800, 9 acres pasture, back, $700	1,700	45.36
Richardson, Adelaid, 199 Washington st.		House $600, 2½ acres land $1600	2,200	36.96
Richardson, Willi'm S., 22 Winchester st.		House $1200, pt. lot 13, 6644 ft. land $200	1,400	23.52
Richburg, Bernard H., 51 Washington st	200	House $4000, house $1500, 8421 ft. land $1000, Washington st.	6,500	112.56
Richburg, Esther C. Mrs., 51 Wash'ton st.		House $2700, barn $300, shop $150, 18,670 ft. land $2050	5,200	87.36
Richburg, Bertha, Mrs. 4 Winchester pk.		House $1500, 18,500 ft. land $900	2,400	40.32
Ripley, Frank L., 132 Main st.	4,100	House $2000, 3526 ft. land $600, Myrtle st.	2,600	112.56
		Lot 1, 9312 ft. land, Lebanon st.	500	8.40
		11,066 ft. land, Walnut st.	2,100	35.28
		House $2500, house $2500, 5133 ft. land $875, Myrtle st.	5,875	98.70

LIST OF RESIDENTS ASSESSED FOR PERSONAL AND REAL ESTATE MAY 1, 1903.

NAME AND RESIDENCE.	Total Personal Estate.	DESCRIPTION OF REAL ESTATE.	Value of Real Estate.	Total Tax
Ripley, Ida, Mrs., 132 Main st.	. .	House $7500, barn $1500, 19,265 ft. land $4250, 4878 ft. land, back, $200	13,450	225.96
Ritcey, Anna V., Mrs., 28 Lebanon st.	. .	House $3500, lot 43, 4715 ft. land $325, Lebanon st.	3,825	64.26
		Pt. lots 10, 11, 12, 19, 20, 44, 31,448 ft. land, Lebanon st.	1,250	21.00
Roberts, Allena E., Mrs., 16 Webster st.	. .	House $1200, lot 14, 15,113 ft. land $1500	2,700	45.36
Robinson, Calvin, Est., Fairmount st.	. .	House $2000, barn $200, 64,500 ft. land $1600	3,800	63.84
Robinson, Clara C., Mrs., Washington st.	. .	House $2600, 8000 ft. land $1000, 7800 ft. land, back, $200	3,800	63.84
Robinson, Henry C., 17 Winthrop st.	500			8.40
Robinson, Emma G. Mrs., 17 Winthrop st.	. .	House $3500, lot 7, pts. 8, 9, 9742 ft. land $1350	4,850	81.48
Robinovitz, N., 46 Middlesex st.	50			.84
Rogers, Albert D., 71 Washington st.	. .		250	4.20
Rogers, Annie, Mrs., 13 Kendall st.	. .	House $600, 10,644 ft. land $850	1,450	24.36
Rogers, Bridget, 26 Salem st.	. .	House $1200, lot 8, 10,704 ft. land $300	1,500	25.20
Rogers, Peter, 10 Bridge st.	. .	House $1000, 11,631 ft. land $700	1,700	28.56
Rogers, Fannie W., Mrs., 18 Cabot st.	. .	House $4000, lot 72, pt. 73, 8586 ft. land $850	4,850	81.48
Rolfe, Mabel O., Mrs., 14 Harrison st.	. .	House $3500, lot 19, 11,421 ft. land $1100	4,600	77.28
Rooney, A. William, 10 Mason st.	2,000	House $3500, 7239 ft. land $800	4,300	105.84
Root, Horatio A., 46 Harvard st.	. .	House $2000, lot 98, pt. 102, 4357 ft. land $200	2,200	36.96

Rowe, Bessie Lillian,	.	House $2000, pt. lot 2, 3730 ft. land $450, Myrtle st.	2,450	41.16
Rowe, Alonzo E., 9 Mt. Vernon st.	.	House $2400, 4508 ft. land $1000	3,400	57.12
Rushforth, Daniel W., Sheridan Circle.	.	House $850, lots 32, 33, 4312 ft. land $150	1,000	16.80
Russell, Arthur H., 6 Mt. Pleasant st.	3,500			58.80
Russell, Fannie E., Mrs. 6 Mt. Pleasant st.	.	House $10,000, 18,060 ft. land $3250	13,250	222.60
Russell, Edward, 182 Cambridge st.	5,150	House $2200, barn $500, carriage and tool house $200, squash house $150, squash house $100, vegetable house $150, vegetable house $200, 2 acres land $3500, 7½ acres land, back, $3000, 52½ acres pasture, back, $3000, 9½ acres pasture, back, $500, 6¼ acres mowing and woodland $1200, 1 acre meadow $100, 14 acres woodland $700, house $500, ½ acre land $700, 6½ acres woodland and meadow $600, 3 acres woodland, west, $1000, Cambridge st.	18,300	393.96
		House $1000, 4⅝ acres land $1200, 193 Cambridge st.	2,200	36.96
		House $1000, 2178 ft. land $200, 9 Pond st.	1,200	20.16
Russell, James, Elizabeth, and Charles B., 359 Main st.	.	House $1200, 28,000 ft. land $1400, 2 acres land $3000, 3 acres land $1500,	7,100	119.28
Russell, James W., 30 Main st.	8,500	House $6000, barn $1600, shed $400, shed $200, storehouse $800, storehouse $900, henery $50, 1¼ acres land $3000, 14¾ acres land $6000, 1 acre pasture back $100, 1 acre woodland $100,	19,150	464.52

LIST OF RESIDENTS ASSESSED FOR PERSONAL AND REAL ESTATE MAY 1, 1903.

NAME AND RESIDENCE.	Total Personal Estate.	DESCRIPTION OF REAL ESTATE.	Value of Real Estate.	Total Tax.
Russell, Mary W., 9 Ravenscroft rd.	. .	House $6500, lot 13, 9926 ft. land $1500, Ravenscroft rd., lot 14, 8992 ft. land $1200, Lake View rd.	9,200	154.56
Rust, Mary L., Mrs., 6 Elm st.	. .	House $1000, 13,177 ft. land $1200,	2,200	36.96
Saltmarsh, N. Gertrude, 24 Mt. Vernon st.	. .	House $6000, 22,050 ft. land $4400,	10,400	174.72
Sache, William C., 2 Glengarry	1,500			25.20
Sanborn, Anna M., 100 Highland ave.	. .	House $1000, 7715 ft. land $775,	1,775	29.82
Sanborn, Margaret A., and Edward F.	. .	5 acres land, Florence st.	5,000	84.00
Sanborn, Edward F.,	. .	45,797 ft. land, east of Highland ave.	2,000	33.60
Sanborn, Margaret A., Mrs.,	. .	1 acre land, cor. Park and Highland ave.	2,000	33.60
		House and store $1000, 4 stores $1500, house and shop $1000, house and store $2800, barn $100, 7787 ft. land $10,000, Main st.	16,400	275.52
Sanborn, Ella H., Mrs., 8 Black Horse Terrace.	. .	House $4500, 11,093 ft. land $1875,	6,375	107.10
Sanborn, Mary L., Mrs., 75 Church st.	1,150	House $6500, barn $800, 84,100 ft. land $16,800, Church st.	24,100	424.20
		House $4000, 12,025 ft. land $1800, 12 Wildwood st.	5,800	97.44
Sanborn, Mary S., Mrs., 78 Church st.	. .	House $3500, 9000 ft. land $1800,	5,300	89.04

Sanborn, Orren C. 12 Sheffield rd.	4,500	House $11,000, barn $2500, lot 4, 12,484 ft. land $2250, lots 5, 6, 32,066 ft. land $4800, Sheffield rd.	20,550	420.84
Sanderson, C. E., Co.	4000			67.20
Sanderson, Edmund, est., 224 Main st.		House $2000, barn $500, shed $50, 12,000 ft. land $3600,	6,150	103.32
Sandberg, Josef, 11 Walcott rd.		House $3200, lot 1, 7600 ft. land $1075,	4,275	71.82
Sands, I. K., and James Y., 9 Elm st.		House $500, 4880 ft. land, $350	850	14.28
Sargent, Clarissa H., 11 Prospect st.		Lot 6, 6200 ft. land, Prospect st.	925	15.54
		Lot 10, 6162 ft. land, Herrick st.	925	15.54
Sargent, Josephine, Mrs. 32 Pond st.		House $1100, pt. lot 17, $12,000 ft. land $300	1,400	23.52
Savage, Mary, 61 Harvard st.		House $1700, lot 65, pt. 69, 4300 ft. land $300, Harvard st.	2,000	33.60
		Lot 104, 3684 ft. land, Sheridan Circle	150	2.52
Sayward, George H., 8 Glengary	5,200			87.36
Scales, Fred S., 13 Washington st.	1,500			25.20
Schaefer, Henry T., 49 Wildwood st.	5,000			84.00
Seagrave, Emma P., 10 Alben st.		House $2500, lot 3, 8207 ft. land $500	3,000	50.40
Seelye, Nelson H. & Hovey, Freeland E. & Dearborn, George W.		Lot 2, pt. 3, 12,316 ft. land, Main st.	2,450	41.16
Seelye, Elizabeth A., Mrs., 93 Main st.		House $5000, lot 1, 11,450 ft. land $2300	7,300	122.64
Sharon, John S. & Joseph D., 105 Main st.		House $1000, barn $100, shop $50, 6225 ft. land $1250	2,400	40.32
Shattuck, Charles W., 81 Church st.	12,850	House $10,000, barn $3500, 40,885 ft. land $8175, 1½ acres land, back, $5000	26,675	664.02
Shattuck, Joseph, est., Mt. Vernon st.		House $1200, 18,108 ft. land $2700, 3 Kendall st.	3,900	65.52

LIST OF RESIDENTS ASSESSED FOR PERSONAL AND REAL ESTATE MAY 1, 1903.

NAME AND RESIDENCE.	Total Personal Estate.	DESCRIPTION OF REAL ESTATE.	Value of Real Estate.	Total Tax.
Shattuck, Joseph, est., (continued)		House $500, 3604 ft.land $400, 10 Kendall st.	900	15.12
		House $2400, house $2400, house, unfinished, $3000, 12,000 ft. land $2650, Mt.Vernon st.	10,450	175.56
Shattuck, Mary A., heirs, . .	. .	House $800, barn $50, 1 acre land $1000, 5 acres land, back, $1700, Washington st., 80,150 ft. land $1500, E. Highland av. .	5,050	84.84
Shaughnessy,Maggie, 24 Richardson st.	. .	House $400, 3500 ft. land $150 . .	550	9.24
Shaughnessy, Thomas, 22 Lochwan st.	. .	House $1400, lots 264, 265, 5000 ft. land $250	1,650	27.72
Shea, Joseph, Sheridan circle . .	. .	House $1000, lot 28, pt. 29, 4318 ft.land $200	1,200	20.16
Sheehan, John, 3 Cedar st. . .	. .	House $1500, 14,000 ft. land $900, 94 Swanton st.	2,400	40.32
Sheehan, Catherine, Mrs., 3 Cedar st.	. .	House $800, house $2000, 10,860 ft. land $750, 114 Swanton st. . . .	3,550	59.64
Shepard, Clara, Mrs., 134 Main st. .	. .	House $2200, barn $300, 14,000 ft. land $3075, 4500 ft. land, back, $200 . .	5,775	97.02
Shepard, Henry M., 134 Main st. .	. .	23,400 ft. land, Swanton st. . . .	1,000	16.80
Shepard, Harriet W., est., 83 Church st.	. .	House $1400, 6000 ft. land $1200 . .	2,600	43.68
Shepard, Hovey L., 29 Church st. .	200	. . . . .		3.36
Sheriff, Mary, Common st. . .	1,000	. . . . .		16.80
Siedhof, Sara H., 8 Norwood st. .	. .	House $4500, 11,064 ft. land $1650 . .	6,150	103.32
Simonds, William B., 16 Vine st. .	500	. . . . .		8.40

Simonds, Mary R., Mrs., 118 Main st.	.	.	House $5000, 22,000 ft. land $4400, 10,000 ft. land, back, $500	9,900	166.32
Skanks, Isaac, 18 Winchester st.	.	.	House $700, pt. lot 13, 10,080 ft. land $400 .	1,100	18.48
Skillings, David N., 30 Pleasant st.	.	600	House $6000, house $500, 2 acres land $20,000 $2\frac{1}{4}$ acres land, back, $4000 . .	30,500	522.48
Skillings, Alice L., Mrs., 30 Pleasant st.	.	.	House $3500, 9576 ft. land $1450, Ridgeway	4,950	83.16
Skillings, James W., 23 Rangeley	.	2,000	. . . . .		33.60
Small, Sylvanus C., 74 Loring av.	.	.	Lots 5, 6, 2 lots $50 each $100, lots 9 to 26, 18 lots $50 each $900, lots 32 to 36, 5 lots $50 each $250, lots 56 to 66, 11 lots $50 each $550, lots 75, 76, 79, 80, 4 lots $50 each $200, lots 83 to 88, 91 to 94, 10 lots $50 each $500, lots 99 to 104, pt. 105, 7 lots $50 each $350, lots 109 to 121, 13 lots $50 each $650, lots 128 to 132, 5 lots $50 each $250, lots 147 to 154, 8 lots $50 each $400, lots 155 to 159, 5 lots $50 each $250, lots 164, 165, 182 to 205, 26 lots $50 each $1300, lots 214 to 228, 15 lots $50 each $750, lots 233, 234, 2 lots $50 each $100, lots 243 to 255, 13 lots $50 each $650, lots 266, 267, 2 lots $50 each $100, lots 270 to 277, 8 lots $50 each $400, lots 369 to 386, 393, 394, 20 lots $50 each $1000, lots 403, 404, 2 lots $100 each $200, lots 67, 68, 2 lots $100 each $200, lots 135 to 142, 8 lots $100 each $800, lots 170 to 173, 4 lots $100 each $400, lots 210 to 213, 4 lots $100 each		

LIST OF RESIDENTS ASSESSED FOR PERSONAL AND REAL ESTATE MAY 1, 1903.

NAME AND RESIDENCE.	Total Personal Estate	DESCRIPTION OF REAL ESTATE.	Value of Real Estate.	Total Tax.
Small, Sylvanus C., (continued)		$400, lots 235 to 240, 6 lots $100 each $600, lots 259, 262, 263, 3 lots $100 each $300, lots 282, 283, 2 lots $100 each $200, lots 320 to 322, 3 lots $100 each $300, lots 342, 351, 352, 3 lots $100 each $300, lots 361, 362, 2 lots $100 each $200, pt. lots 407 to 425, 428 to 440, 32 lots $25 each $800, lots 650 to 653, 656, 657, 6 lots $50 each $300, lots 660 to 667, 8 lots $50 each $400, lots 670 to 712, 717 to 764, 92 lots $25 each $2300, lots 769, 770, 771, 3 lots $50 each $150, 15 acres land 16,550 . .	16,550	278.04
Small, Annie C., 74 Loring av. . .	. .	House $2500, lots 206, 207, 208, 209, 10,000 ft. land $500, Loring av. . . .	3,000	50.40
		House $2000, lots 166, 167, 5000 ft. land $250, Kirk st.	2,250	37.80
		House $2000, lots 268, 269, 5000 ft. land $250, Lockwan st.	2,250	37.80
Smalley, Henry, 19 Cross st. .	. .	House $1800, 5371 ft. land $350 . .	2,150	36.12
Smalley, Walter V., 15 Cross st. .	. .	House $1600, barn $100, 6264 ft. land $400 .	2,100	35.28
Smart, Wellington F., 25 Dix st. .	1,600	House $3000, 1 acre land $4000 . .	7,000	144.48
Smith, Charles S., 84 Washington st.	1,575	. . . . .		26.46

Smith, Daniel L., Wolcott rd.	.	House $1000, lot 6, 10,000 ft. land $1400	2,400	40.32
Smith, Edward A.,	3,000			50.40
Smith, Emily S., 22 Clematis st.	.	House $1800, lot 6, 5400 ft. land $300	2,100	35.28
Smith, Fred W., 35 Myrtle st.	150			2.52
Smith, George B., 26 Oxford st.	1,000			16.80
Smith, Harriette M., Mrs., 64 Everett av.	.	House $9000, 24,120 ft. land $2400	11,400	191.52
Smith, Josiah L., Ridge st.	200	House $1300, 14,000 ft. land $200, 3 acres land $500, lot 7, 8 acres land $500	2,500	45.36
Smith, Lester F., Ridge st.	.	Pt. lot 5, 6½ acres land, Ridge st.	350	5.88
Smith, Fannie L., Ridge st	.	16¼ acres woodland, Ridge st.	200	3.36
Smith, Samuel W., 86 Washington st.	900			15.12
		32,036 ft. land, Winchester st.	1,000	16.80
		House $1500, barn $400, carriage house $50, 15,182 ft. land $1400, Washington st.	3,350	56.28
Smith, Samuel, High st.	.	Pt. lot 6, 45,000 ft. land $100, pt. lot 5, 4½ acres land $200, High st.	300	5.04
Smith, Mary F., High st.	.	House $800, barn $100, shed $50, 2¼ acres land $225, pt. lot 5, 5½ acres land $300	1,475	24.78
Smytherman, Thomas W., 36 Swanton st.	300			5.04
Smytherman, Margaret, 36 Swanton st.	.	House and store $2000, 8100 ft. land $600	2,600	43.68
Snelling, Emma M., Mrs., 7 Lake View rd.	.	House $4000, barn $500, lot 19, 16,940 ft. land $2000	6,500	109.20
Snow, Carrie E., Mrs., 12 Clematis st.	.	House $2500, lot 3, 5400 ft. land $300	2,800	47.04
Snow, Frederick O.,	1,000			16.80
Snow, Harriet O., Mrs., 39 Forest st.	.	House $1700, 6750 ft. land $300, Forest st.	2,000	33.60
		2 acres land $2000, 3 acres pasture, back, $2000, Washington st.	4,000	67.20
Snow, Helen F., Mrs., 6 Ridgeway,		House $4800, 9617 ft. land $1800	6,600	110.88

LIST OF RESIDENTS ASSESSED FOR PERSONAL AND REAL ESTATE MAY 1, 1903.

NAME AND RESIDENCE.	Total Personal Estate	DESCRIPTION OF REAL ESTATE.	Value of Real Estate.	Total Tax.
Snow, Stillman W., 94 Church st.	3,000	House $8500, shed $200, 23,548 ft. land $4700	13,400	275.52
Spaulding, Leonard H., 13 Sheffield rd.	1,000	House $8000, lot 27, 13,356 ft. land $2450	10,450	192.36
Spicer, Emily C.	. .	House $1500, barn $200, 2 acres land $4000, 13 Pine st.	5,700	95.76
Spurr, Mary S., 5 Mystic av.	. .	House $1500, 8250 ft. land $1000,	2,500	42.00
Spurr, Thomas S., 24 Grove st.	. .	House $2300, 6000 ft. land $650, 18,000 ft. land, back, $300	3,250	54.60
Stacey, Charles F., 5 Chestnut st.	. .	House $4500, 20,907 ft. land $2700	7,200	120.96
Stanton, Jacob C., Est., Oak st.	. .	House $1000, 31,540 ft. land $1500	2,500	42.00
Stanton, Sarah S., Mrs., 1 Washington st.	2,500	House $4000, barn $800, 39,115 ft. land $8600, Washington st.	13,400	265.12
		House $2000, barn $200, 12,555 ft. land $2800, 121 Main st.	5,000	84.00
Stanton, T. Gilman, 2 Chestnut st.	10,000	House $12,000, barn $500, billiard hall $1000, 1¼ acres land $7000	20,500	512.40
Starratt, Alfred L., 130 Cambridge st.	750	House $3500, barn $1000, 1 acre land $4000.	8,500	155.40
Stearns, Charlotte L. P. Mrs. 31 Church st.	. .	8488 ft. land, Church st.	2,550	42.84
Stearns, Julia, Mrs., 50 Washington st.	. .	House $1600, 5016 ft. land $600	2,200	36.96
Stevens, George D., 28 Wildwood st.	. .	Pt. lot 162, 1500 ft. land $50, Harvard st.	50	.84
Stevens, Seymour W., 28 Harvard st.	. .	House $1800, lot 153, 2800 ft. land $200	2,000	33.60
Stewart, Martha P., Mrs., 134 Highland av	. .	House $2500, 17,500 ft. land $3000	5,500	92.40
Stillman, Harriet A. Mrs., 11 Lawrence st.	. .	House $4000, lot 14, 9813 ft. land $1000	5,000	84.00

Stinson, Nellie M., Mrs., 16 Myrtle st.	. .	House $2200, 8099 ft. land $1300 . .	3,500	58.80
Stinson, William H., 18 Myrtle st. .	. .	House $2500, 5000 ft. land $800 . .	3,300	55.44
Stone, Edward H., 100 Cambridge st.	5,350	House $1300, 19,127 ft. land $3000, 36 Washington st.	4,300	162.12
Stone, Martha G., Mrs. 100 Cambridge st.	. .	House $9000, 66,860 ft. land $6000 . .	15,000	252.00
Stone, Edward H. & Pond, Amelia H.	. .	Barn $2800, 9½ acres land $6000, High st. .	8,800	147.84
Stone, Edward H. & Pond, Handel, .	. .	9¼ acres land, High st. . . .	5,000	84.00
Stone, Joseph, Est., Washington st. .	. .	Lots 22, 35, 36, 37, 38, 39, 2 lots not numbered, 62,000 ft. land, Cedar st. . .	700	11.76
Stone, Joseph, 102 Washington st. .	325	. . . . .		5.46
Stone, Lucy T., Est., 102 Washington st.	. .	House $1200, barn $600, 2 acres land $5000, 18 acres land $9000 . . .	15,800	265.44
Stratton, George G., 324 Main st. .	. .	House $600, lots 29, 30, 31, 32, 45,000 ft. land $3500	4,100	68.88
Studley, Mary E., Mrs., 12 Grove st.	. .	House $4000, 40,000 ft. land $4800 . .	8,800	147.84
Sullivan, Hannah, 19 Kendall st. .	. .	House $2000, house $900, house $950, house $450, house $1000, 33,378 ft. land $2600, Kendall st.	7,900	132.72
Sullivan, Jeremiah, 8 Spruce st. .	. .	House $600, 5310 ft. land $300, house $800, 5355 ft. land $300, Lake av. . .	2,000	33.60
Sullivan, J. Morris, 19 Kendall st. .	. .	Lot 8, 3800 ft. land, Pine Grove pk. . .	100	1.68
Sullivan, John, est., 5 Arthur st. .	. .	House $1500, lots 288, 289, 5000 ft. land $300	1,800	30.24
Sullivan, John, 3 Lake av. . .	. .	House $700, lots 2, 4, 10,390 ft. land $600 .	1,300	21.84
Sullivan, Robert H., 5 Lake ave. .	. .	House $500, lot 5, 5300 ft. land $200 .	700	11.76
Sullivan, Ellen K., 6 White st. .	. .	House $400, barn $100, 35,000 ft. land $1000, 10,000 ft. land $300 . . .	1,800	30.24
Sullivan, Johanna, 26 Oak st. . .	. .	House $1000, 9370 ft. land $550, Oak st., 5000 ft. land $300, Nelson st. . . .	1,850	31.08

LIST OF RESIDENTS ASSESSED FOR PERSONAL AND REAL ESTATE MAY 1, 1903.

NAME AND RESIDENCE.	Total Personal Estate.	DESCRIPTION OF REAL ESTATE.	Value of Real Estate.	Total Tax.
Sullivan, Johanna, 14 Lake av.		House $600, lot 15, pt. 17, 7680 ft. land $400	1,000	16.80
Sullivan, John C., Jr., 16 Cedar st.		House $700, lot 16, 7000 ft. land $300	1,000	16.80
Sullivan, Michael J., 8 Canal st.		House $1400, pt. lot 57, 5750 ft. land $300	1,700	28.56
Sullivan, Patrick, 18 Spruce st.		House $1200, 7424 ft. land $300, Spruce st.	1,500	25.26
		House $800, 5162 ft. land $300, Lake av.	1,100	18.48
Sullivan, Timothy, 65 Nelson st.		House $700, barn $100, house, 67 Nelson st., $1700, 9975 ft. land $600, Nelson st.	3,100	52.08
Suter, John W., 113 Church st.	4,900	House $12,000, lot 13, 15,886 ft. land $2350, Church st., lot 22, 14,812 ft. land $1500, Calumet rd.	15,850	348.60
Swan, Eddie F., 89 Cambridge st.		1½ acres pasture on hill, $300, lot 1, 82,167 ft. land $400, off Cambridge st.	700	11.76
Swan, John, 89 Cambridge st.	150	House $500, barn $400, shop $100, 1⅛ acres land $4000	5,000	86.52
		6¼ acres pasture on hill, $1350, lot 5, 82,167 ft. land $400, Cambridge st.	1,750	29.40
Swan, Sarah J., est. 89 Cambridge st.		6½ acres land, back, $3000, 1½ acres land, canal bed, $700, 1½ acres meadow, $300, Cambridge st.	4,000	67.20
Swan, Sarah, Miss, 1 Winchester pl.		House $600, 2790 ft. land $1400	2,000	33.60
Sweeney, John W., 12 Thompson st.	200	Shop $700, Main st.	700	15.12
Swett, Charles E., 14 Hillside av.	1,000			16.80

Swyner, John, 6 Florence st.		House $1200, 8300 ft. land $400	1,600	26.88
Symmes, Alice F., Miss, 68 Main st.		House $900, 27,663 ft. land $3050, 66 and 68 Main st., house $1800, 12,504 ft. land $1500, Grove st.	7,250	121.80
Symmes, Charles H., 74 Main st.	1,800	Grain shed, Main st.	1,600	57.12
		House $1500, 11,373 ft. land $1475, 74 Main st.	2,975	49.98
		House 263 and 265 Main st., $1500, house 267 Main st., $300, 16,524 ft. land $1550, 21,780 ft. land, unimproved back. $100, Main st.	3,450	57.96
Symmes, Edmond A., est.		1⅞ acres land $4000, Bacon st., 20,000 ft. land $2400, 8522 ft. land, back, $300, Grove st.	6,700	112.56
Symmes, Charles T., 74 Main st.		House $1500, barn $300, shed $200, 50,260 ft. land $6600, 6 acres pasture and wood land, back, $1200, Main st., house $5500, 9950 ft. land $1300, 76 Main st., house $2500, 8000 ft. land $975, 76½ Main st.	20,075	337.26
Symmes, Emiley C., Mrs., 2 Elm st.		House $1000, barn $200, 14,341 ft. land $1400	2,600	43.68
Symmes, Fred M., 84 Main st.	150	House $2800, barn $400, greenhouse $100, 24,139 ft. land $2900	6,200	106.68
Symmes, Henry W., 11 Mystic av.		House $2000, barn $50, 84,150 ft. land $9250	11,300	189.84
Symmes, Lucius R., 10 Winthrop st.		House $4500, 9938 ft. land $1600	6,100	102.48
Symmes, Josephine, Grove st.		House $1500, 23,712 ft. land $3850	4,350	73.08
Symmes, Marshall, 73 Main st.	5,200	House $4000, barn $800, barn $800, 3 squash houses $800, wash house $250, 2 ox sheds $100, wagon shed $500, greenhouse $2500, greenhouse $2000, 2 acres land $10,000, 4⅝ acres meadow $2500, 51 acres pasture		

LIST OF RESIDENTS ASSESSED FOR PERSONAL AND REAL ESTATE MAY 1, 1903.

NAME AND RESIDENCE.	Total Personal Estate.	DESCRIPTION OF REAL ESTATE.	Value of Real Estate.	Total Tax.
Symmes, Marshall, (continued)		$16,200, 5¼ acres pasture, back, $2000, 1 acre pasture $200, 10¾ acres wood land $2600, 2 acres railroad bed, unimproved, $500, 5¾ acres land, west side, $3500, 7 acres land, west side, $3000, Main St.	52,250	965.16
Symmes, Rhoda C., 13 Mt. Vernon st.		House $1800, 9148 ft. land $2000	3,800	63.84
Symmes, Samuel J., 112 Main st.		House $3000, 20,000 ft. land $4000, 25,000 ft. land back $500,	7,500	126.00
Symmes, Samuel S., 7 Sanborn st.		House $4500, 13,315 ft. land $1075, Sanborn st.	5,575	93.66
		House $1800, 15,440 ft. land $2150, 4 Madison ave.	3,950	66.36
		2 heneries $200, 2 acres land $2000, Arnold st.	2,200	36.96
		2 acres land $6000, 4 acres land back, $4000, Main st.	10,000	168.00
Symmes, Walter F., 77 Main st.		House $2000, 10,000 ft. land $1200,	3,200	53.76
Symmes, Irving L., 76 Main st.	200			3.36
Talbot, Norbert, 87 Washington st.		House $2000, 14,500 ft. land $1000,	3,000	50.40
Taplin, Mahlon, 26 Winthrop st.		House $2000, 10,000 ft. land $1200,	3,200	53.76
Taylor, Abby F., Mrs., 65 Wash st.		House $2600, barn $100, lot 29, 19,936 ft. land $2200,	4,900	82.32
Taylor, Frank J., 4 Blind Bridge st.	300	House $1800, 5000 ft. land $700, Main st.	2,500	47.04

Taylor, Nancy D., 4 Blind Bridge st.	. .	House $1000,5000 ft. land $500,4 Bl'd Bridge st.	1,500	25.20
		House $800, house $900, 15,000 ft. land $2250, Main st., house $1000, 5000 ft. land $500, cor. Blind Bridge and Main sts., 50,000 ft. land unimproved $200, Wedge Pond. .	5,650	94.92
Taylor, Margaret M., est. . .	. .	House $600, 8000 ft. land $200, Baldwin st.	800	13.44
Taylor, William E., . . .	2,250	House $400, lot 26, 12,000 ft. land $725, Richardson st.	1,125	56.70
		House $600, house $300, 2 shops $400, 14,000 ft. land $2100, Main st. . . .	3,400	57.12
Teele, Luthera Miss, Winthrop st. .	. .	House $3400, 8255 ft. land $975 . .	4,375	73.50
Templeton, Willard J., 6 Stevens st.	2,000	Office $100, Pleasant st. . . .	100	35.28
Tenney, Isabella B., est. .	3,500	. . . . .		58.80
Thibault, John, 9 Water st. . .	. .	House $700, lot 50, 12.000 ft. land $700, .	1,400	23.52
Thompson, Abijah, . . .	. .	Lot 23, 6623 ft. land, Maxwell rd. . .	600	10.08
Thompson, Elizabeth B., 200 Forest st.	. .	House $900, barn $100, 1½ acres land $600,	1,600	26.88
Thompson, Sophia Mrs., 10 Norwood st.	. .	House $3500, 11,000 ft. land $1650, .	5,150	86.52
Thompson, Stephen, 15 Pine st. .	5,750	House $6000, barn $800, 30,000 ft. land $3900, 2 acres land back, $1600, Pine st.	12,300	303.24
		House $2500, lot 4, 3715 ft. land $775, Main st.	3,275	55.02
		Lot 24, 5112 ft. land, Maxwell rd. . .	600	10.08
Thompson, Timothy E., est. Wash. st.	. .	House $3000, 68,329 ft. land $6800, .	9,800	164.64
Thompson, Joseph W., Jr. 39 Myrtle st.	2,200	. . . . .		36.96
Thompson, William L., Ridge st. .	1,025	12 acres pasture, Ridge st. . . .	500	25.62
Thompson, Caroline, heirs, Ridge st.	. .	House $500, barn $300, shop $200, shed $200, green house $400, 3 acres land $400, 4 acres mowing $1600, 6 acres meadow $500, 16		

LIST OF RESIDENTS ASSESSED FOR PERSONAL AND REAL ESTATE MAY 1, 1903.

NAME AND RESIDENCE.	Total Personal Estate.	DESCRIPTION OF REAL ESTATE.	Value of Real Estate.	Total Tax
Thompson, Caroline, heirs, (continued)		acres land unimproved, $400, 7 acres wood land $300, ...	4,800	80.64
Thornton, Jared D., Hutchinson rd.	. 700	House $1800, barn $300, 3 acres land $450, 11½ acres land $1800, 2 acres mowing $300, 3½ acres pasture $500, . . .	5,150	98.28
Thurston, Louisa M., Miss. . .	. .	26 acres tillage and wood land, Cambridge st.	1,600	26.88
Todd, Joseph J., 3 Warren st. . .	. .	House $4000, 12,030 ft. land $1200, .	5,200	87.36
Towne, Helen A., 24 Wildwood st.	. .	House $1600, 4080 ft. land $500, . .	2,100	35.28
Trainor, Mary E., Mrs. 75 Harvard st.	. .	House $1000, lot 37, pt. 33, 3700 ft. land $200,	1,200	20.16
Tufts, Mary E., Mrs. 4 Grove st. .	. .	House $2500, 6644 ft. land $800, . .	3,300	55.44
Twombly, Eva M., Mrs. 81 Wildwood st.	. .	House $2000, barn $200, 1½ acres land $3000,	5,200	87.36
Twombly, Frederick W. 18 Harrison st.	. .	House $3200, lot 20, 16,594 ft. land $1650.	4,850	81.48
Twombly, John D., 75 Wildwood st. .	. 500	. . . . .		8.40
Twombly, Mary Maria, 75 Wildwood st.	. .	House $2200, barn $1000, 7 green houses $3000, 20,000 ft. land $1200, 105,657 ft. land $4000, 1½ acres land back, $3000,	14,400	241.92
Twombly, Samuel W., 43 Wildwood st.	150	. . . . .		2.52
Twombly, Eliza D., Mrs. 43 Wildwood st.	. .	House $3500, barn $200, 10,000 ft. land $1000, 15,000 ft. land back, $200, 43 Wildwood st. house $4500, 15,000 ft. land $1500, 29 Wildwood st., house $3500, 13,490 ft. land $1300, 28 Wildwood st., house $3500, 10,830		

Twombly, Eliza D. (continued)		ft. land $1100, 32 Wildwood st., house $2500, 10,000 ft. land $1000, 39 Wi dwood st.	23,800	399.84
		House $4000, lot 16, 14,323 ft. land $1200, Harrison st.	5,200	87.36
		14,000 ft. land back, $200, 25,121 ft. land $1200, 4 acres land back, $1200, 22,800 ft. land $2200, Wildwood st. .	4,800	80.64
		3 acres land, east side, $1200, 12 acres wood land back, $2000, 3 acres woodland back, $500, Wildwood st., 29 acres land $1200, Pond st. 7½ acres land $2000, Woodside rd. .	6,900	115.92
Underhill, Carrie D., 228 Main st. . . .		House $2200, barn $200, house $1600, 8000 ft. land $2400, ...	6,400	107.52
Underwood, Herbert S., 9 Central st.	2,000	. . . . .		33.60
Vesce, Carmela F., 33 Cedar st. . . .		House $500, lot 27, 6030 ft. land $175, .	675	11.34
Vinton, Alfred C., 109 Main st. .	2,500	Lot 6, 18,274 ft. land, Church st. . .	2,550	84.84
Vinton, Emma F., Mrs. 109 Main st. . .		House $3200, 25,179 ft. land $5025, .	8,225	138.18
Volpe, Mathilda Mrs. 92 Washington st. . .		House $1700, barn $400, 5000 ft. land $400,	2,500	42.00
Volpe & Piccolo, Pleasant st. . .	1,100	. . . . .		18.48
Voorhies, Caroline M., 6 Sheffield rd. . .		House $7000, lot B, 6473 ft. land $1175 .	8,175	137.34
Vreeland, Frances L., 4 Salem st. . . .		House $800, lot 2, 12,000 ft. land $800, .	1,600	26.88
Waldmeyer, Philip, est. Emerson H. A., and Hall, A. S. Trustees, . . .		House $4600, barn $500, 13,130 ft. land $1300. Webster st. . . .	6,400	107.52
Walker, George B., 15 Calumet rd. . . .		House $5000, lot 66, 12,000 ft. land $1550, lot 58, $15,000 ft. land $1800, Calumet rd.	8,350	140.28

LIST OF RESIDENTS ASSESSED FOR PERSONAL AND REAL ESTATE MAY 1, 1903.

NAME AND RESIDENCE.	Total Personal Estate.	DESCRIPTION OF REAL ESTATE.	Value of Real Estate.	Total Tax
Walker, George B. (continued)		Lot 15, 33,429 ft. land Everett ave.	3,300	55.44
Walling, Peter, 18 Winthrop st.		House $1500, 10,000 ft. land $1500,	3000	50.40
Wallis, Ella T., Mrs., 62 Bacon st.	500	House $6500, shed $500, lot 6, 14,832 ft. land $2950.	9,950	175.56
Wallis, Louis R., and Patterson, Ralph, J., Trustees, 339 Main st.	1,000	Factory $3000, factory $1500, 28,378 ft. land $3000,	7,500	142.80
Walsh, Ellen A., Mrs. 340 Main st.		House $2500, 6696 ft. land $400,	2,900	48.72
Warren, Alby J., 199 Forest st.	100	House $1000, barn $200, 3¼ acres land $800,	2,000	35.28
Waterman, Emma A., Mrs., Parkway		House $6000, lot 5, 11,580 ft. land $1750,	7,750	130.20
Waters, Martha L., Mrs., 9 Wilson st.		House unfinished $600, barn $50, 17,592 ft. land $550,	1,200	20.16
Watt, Mary J., Mrs., 176 Forest st.		House $1000, barn $100, shop $100, 3 acres land $700, 5 acres woodland $500,	2,400	40.32
Watters, John W., 7 Cabot st.	1,300			21.84
Webber, Isaac R., 85 Main st.		House $5300, 23,255 ft. land $3475,	8,775	147.42
Webster, Clara A.. Mrs., 17 Central st.		House $6000, 16,000 ft. land $2400,	8,400	141.12
Weeks, Alonzo P., 42 Rangeley st.	5,000			84.00
Welch, George, 28 Pond st.	150	House $600, barn $200, 30,000 ft. land $600,	1,400	26.04
Weld, George A., Arnold st.	200	House $2000, barn $50, 12,151 ft. land $850,	2,900	52.08
Weld, Fannie A., Mrs., Arnold st.,		House $2200, 10,000 ft. land $1000, Brooks st.	3,200	53.76
Weldon, William H.,		Lot 31, 2667 ft. land, Sheridan Circle	75	1.26

Wellington, Harry E., 17 Chestnut st.	500	House $3000, 13,400 ft. land $1350, Chestnut st.	4,350	81.48
		House $3500, 10,000 ft. land $1200, 17 and 19 Bacon st.	4,700	78.96
		2258 ft. land, Highland ave.	225	3.78
Wellington, Nellie S., and Hattie S.,		House $4500, 10,405 ft. land $1250, 7 and 9, Bacon st. 30,000 ft. land $3000, cor. Main and Bacon sts., 143,227 ft. land back $8000, 10,000 ft. land $1200, Bacon st.	17,950	301.56
Wellington, Ellen Mrs. 15 Chestnut st.		House $1800, barn $600, silo $300, 1¼ acres land $5000,	7,700	129.36
Wells, Maria A., Hutchinson rd.		4 acres pasture, Hutchinson rd.	400	6.72
Wentworth, Nelson P., 43 Harvard st.		House $1500, lot 101, pt. 97, 4200 ft. land $200,	1,700	28.56
Wentworth, Wm. G., est. 45 Wash. st.		House $2500, 16,055 ft. land $1900	4,400	73.92
West, Charlotte E., Mrs. 23 Wash. st.		House $3000, barn $400, 11,638 ft. land $2100,	5,500	92.40
Weston, Wendell M., 31 Dix st.	2,000			33.60
Wetherbee, Dorothy A., Mrs., 7 Wash. st.		House $500, 10,841 ft. land $2375,	2,875	48.30
Wheeler, Carrie F., Mrs. 6 Cliff st.		House $5000, lots 3, pt. 4, 16,800 ft. land $2500,	7,500	126.00
Wheeler, Daniel B., 12 Hancock st.	150	House $2200, barn $200, lots 51, 52, 20,000 ft. land $2000,	4,400	76.44
Wheeler, James, 8 Lake ave.		Lot 6, 3300 ft. land, Sheridan Circle	150	2.52
White, Emily & Henrietta, Winthrop st.		House $700, 14,840 ft. land $700	1,400	23.52
White, Frank M., 1 La Grange st.	1,000	House $4300, 7830 ft. land $1175	5,475	108.78
White, Harriet R., Mrs., 120 Forest st.		House $1200, barn $50, 18,000 ft. land $1200, lot 10, 11,700 ft. land $300	2,750	46.20

LIST OF RESIDENTS ASSESSED FOR PERSONAL AND REAL ESTATE MAY 1, 1903.

NAME AND RESIDENCE.	Total Personal Estate.	DESCRIPTION OF REAL ESTATE.	Value of Real Estate.	Total Tax.
White, Margaret D. D., 120 Forest st.	. .	Pt. lot 20, 6700 ft. land, Forest st. . .	200	3.36
White, Martha C., 141 Cambridge st.	. .	House $2000, barn $300, lot 95, 20,000 ft. land $1500, pt. lot 96, 1600 ft. land $125.	3,925	65.94
White, Samuel B., 22 Mt. Vernon st.	6,700	House $10,000, 22,075 ft. land $4400, Mt. Vernon st.	14,400	354.48
		House $3000, brick block $8000, store $3000, 9228 ft. land $9225, Main st. . .	23,225	390.18
		Laundry $500, brick block $7000, 5225 ft. land $6525, Pleasant st. . . .	14,025	235.62
		House $1700, barn $300, 61,975 ft. land $3700, Marion st., house $4000, 66,890 ft. land $4000, Cross st.	13,700	230.16
White, Samuel B.,trus. Marion W. Pond.	8,000	. . . . .		134.40
White, Lewis B., 278 Main st. .	150	. . . . .		2.52
Whitelock, Joseph, 15 Spruce st. .	. .	House $300, 5000 ft. land $300 . .	600	10.08
Whitney, Arthur E., 3 Mystic av. .	11,000	House $1800, 24,000 ft. land $2900, 10,000 ft. land back $500, Mystic av. . .	5,200	272.16
		House $2000, 8629 ft. land $1375, 77 Walnut st.	3,375	56.70
		Factory $1600, 3½ acres land $3000, Cross st.	4,600	77.28
Whitten, Katherine L., 29 Everett av.	. .	House $7500, lot 39, 12,869 ft. land $2000 .	9,500	159.60

Wilde, W. Eugene, 9 Stratford rd.		House $5000, 14,210 ft. land $2550, Stratford rd.	7,550	126.84
		House $2000, lot 21, 4737 ft. land $525, Lloyd st.	2,525	42.42
		House $2800, lot 1, 4655 ft. land $975, Main st.	3,775	63.42
Wilder, Salem, 135 Highland av.	5,000			84.00
Wilder, Herbert A. and Hall, A. S. Trus. under the will of C. T. Wilder.	30,000			504.00
Williams, Oliver E., Fairview ter.	6,000	Lot 24, 15,970 ft. land $1600, lot 23, 17,967 ft. land $1800, Wedgemere av.	3,400	157.92
		House $2500, lot 18, 5557 ft. land $600, Lloyd st.	3,100	52.08
		House $2500, lot 5, 6030 ft. land $900, Warwick ter.	3,400	57.12
Wills, Frank J., 126 Highland av.		House $3500, 1 acre land $3500	7,000	117.60
Wilson, Theodore P., 6 Wilson st.	2,000			33.60
Wilson, Ella K., Mrs.		House $1400, barn $200, lot 5, 16,782 ft. land $800, lot 10, 17,168 ft. land $600, Wilson st.	3,000	50.40
		Lot 19, 15,400 ft. land Baldwin st.	300	5.04
Wilson, Ella K., Mrs.		House $1800, house $2800, house $2500, 8073 ft. land $2100, Winchester pl.	9,200	154.56
Winchester Associates, Ferguson, F. L. and Foster, Sumner H., Trustees		House $3000, post office $5500, 10,464 ft. land $13,075, Main st.	21,575	362.46
		Blacksmith shop $600, shop $200, 3851 ft. land $1925, 6810 ft. land $4075, Converse pl.	6,800	114.24
		3586 ft. land $4475, Pleasant st., 5440 ft. land $4250 Converse pl.	8,725	146.58

LIST OF RESIDENTS ASSESSED FOR PERSONAL AND REAL ESTATE MAY 1, 1903.

NAME AND RESIDENCE.	Total Personal Estate.	DESCRIPTION OF REAL ESTATE.	Value of Real Estate.	Total Tax.
Winchester Boat Club, Cambridge st.	. .	Boat house $4500, 20,000 ft. land $1600 .	6,100	102.48
Winchester Country Club . .	. .	4½ acres land $2250, Arlington st., 3 acres land 1250, Hutchinson rd. . . .	3,500	58.80
Winchester Press . . .	1,000	. . . . .		16.80
Winchester Manufacturing Co., Cross st.	9,000	Factory $11,000, power house $2000, storehouse $400, barn $400, 4½ acres land $3600, 3 acres meadow $300 . . .	17,700	448.56
Winchester Savings Bank . .	. .	Brick block $10,000, 5406 ft. land $3800 .	13,800	231.84
Winde, Henry J., 13 Mt. Pleasant st.	200	House $2500, 10,872 ft. land $1525 . .	4,025	70.98
Winde, Sarah C., 13 Mt. Pleasant st.	. .	House $1600, barn $100, 15,098 ft. land $1000, 326 Main st.	2,700	45.36
Wingate, Charles E. L., 8 Stratford rd.	. .	House $6000, lot 26, 10,192 ft. land $1825 .	7,825	131.46
Wingate, James P. D. 5 Lake View rd.	300	. . . . .		5.04
Winn, Ami C., 164 Cambridge st. .	200	. . . . .		3.36
Winn, Alanson, est. . . .	. .	House $2800, 10,000 ft. land $1700, Park st.	4,500	75.60
		15 acres pasture, Ridge st. . . .	1,000	16.80
Winn, Alanson & D. B., ests. . .	. .	House $3300, 11,000 ft. land $1750, 5 Wildwood st., house $3300, 10,258 ft. land $1525, 7 Wildwood st.	9,875	165.90
Winn, Mary L., Mrs. . . .	. .	House $1100, house $4000, 19,373 ft. land $3800, Main st.	8,900	149.52

Winn, Mary L. & Hall, A. S., trustees	. .	House $4000, barn $200, 15,658 ft. land $2650 Park St.	6,850	115.08
		House $2800, storehouse $1000, 10,004 ft. land $2000, Elmwood av.	5,800	97.44
		9425 ft. land, Mystic av.	500	8.40
Winn, Frank W., 3 Euclid av.	. .	House $2700, lot 6, 23,000 ft. land $900, Maple rd.	3,600	60.48
		12,450 ft. land, Fairmount st.	600	10.08
		House $6500, lot 59, 14,290 ft. land $700, pt. lot 63, 6800 ft. land $350, Euclid av.	7,550	126.84
Winn, Harry T., 12 Fairview pl.	. .	House $2200, 14,135 ft. land $500	2,700	45.36
Winn, James H. & Son	4,000	Factory $4000, 1 acre land $300, water power $1650, Washington st.	5,950	167.16
Winn, James H., 16 Fairview pl.	775	House $4000, lot 8, pt. 7, 21,450 ft. land $700, Fairview pl.	4,700	91.98
		House $1700, barn $500, ice house $1200, cranberry house $600, 3¾ acres land $1000, Washington st.	5,000	84.00
		House $800, barn $250, 2 heneries $200, 19 acres land $2500, off Cambridge st.	3,750	63.00
		2 1-5 acres meadow $1500, 5 acres land $500, ½ acre land $100, 3 acres land $600, ¾ acre land $400, Washington st.	3,100	52.08
Witherell, Ida, Mrs., 11 Herrick st.	. .	House $4000, 17,000 ft. land $2500	6,500	109.20
Witherell, Carolyn A., 114 Church st.	. .	House $8000, barn $200, 1 acre land $5200, house $600, carriage house $100, 2¾ acres land, back, $1000, 70,000 ft. meadow, back, $1000, 14,638 ft. land $1900, Church st.	18,000	302.40

LIST OF RESIDENTS ASSESSED FOR PERSONAL AND REAL ESTATE MAY 1, 1903.

NAME AND RESIDENCE.	Total Personal Estate	DESCRIPTION OF REAL ESTATE.	Value of Real Estate.	Total Tax.
Witherell, Warren F., 114 Church st.	2,200	. . . . .		36.96
Woods, Geo. Adams, 8 Sheffield rd. .	2,000	House $6000, 8839 ft. land $1600, Sheffield rd.	7,600	161.28
		Lot 7, 23,700 ft. land, Everett av. . .	2,800	47.04
Woods, Emma M. L., Mrs. . .	. .	House $6000, 14,600 ft. land $2200, 6 Lake View rd.	8,200	137.76
		House $2500, lot 20, 5071 ft. land $500, Lloyd st.	3,000	50.40
		House $3000, 5000 ft. land $500, 75 Washington st.	3,500	58.80
		House, unfinished, $800, lot 8, 10,660 ft. land $1400, Wolcott rd. . . .	2,200	36.96
Woods, Emma M. L. Mrs. . .	. .	Lot 2, 14,900 ft. land $2000, lot 3, 12,300 ft. land $1725, Wolcott rd. . . .	3,725	62.50
Woods, Jotham S., 69 Walnut st. .	. .	House $2200, 8010 ft. land $1275 . .	3,475	58.38
Wooster, Adah C.	. .	House $8500, lot 12, 18,000 ft. land $2700, Church st.	11,200	188.16
Yetter, Willam H., Sheridan circle .	. .	House $1300, lots 79, 80, 8285 ft. land $200	1,500	25.20
York, Henry U., ...	. .	21,942 ft. land, Mt. Pleasant st. . .	3,725	62.58
		12,001 ft. land, Mt. Pleasant st. . .	1,800	30.24
Young, Catherine, 35 Washington st.	. .	House $1200, house $500, house $500, 10,445 ft. land $1800, Washington st. . .	4,000	67.20

Young, Eugenia E., Mrs., 44 Glen rd.	. .	House $2200, barn $200, 17,356 ft. land $1400	3,800	63.84
Young, Thos., Eugenia E. & Edgar M.	. .	Lot 16, 14,751 ft. land, Everett av. . .	1,400	23.52
Young, Lillian W., Mrs., 6 Central st.	. .	House $4500, 14,892 ft. land $2225 . .	6,725	112.98
Young & Brown, 184 Main st. .	2,750	. . . . .		46.20
Youill, Annie A., Mrs., Irving st. .	. .	House $1400, lot 119, 3489 ft. land $200, Irving st.	1,600	26.88
		House $1500, lot 111, 3435 ft. land $200, Irving st.	1,700	28.56
		House $2000, lots 3, 4, 5, 16,721 ft. land $1100, Lincoln st. . . .	3,100	52.08
Youill, David A.	. .	Lot 94, 2875 ft. land, Harvard st. . .	150	2.52

NON-RESIDENTS.

LIST OF NON-RESIDENTS ASSESSED FOR PERSONAL AND REAL ESTATE MAY 1, 1903.

NAME AND RESIDENCE.	Total Personal Estate.	DESCRIPTION OF REAL ESTATE.	Value of Real Estate.	Total Tax
Adams, Charles D., Woburn		Lots 21, B, 22, 4542 ft. land, Lloyd st.	300	5.04
		Lot 11, 4749 ft. land, lot 12, 5216 ft. land, Lloyd st.	1,000	16.80
Adams, Forest N., Natick		House $1500, lot 130, pt. 126, 4500 ft. land $300, Harvard st.	1,800	30.24
Adams, Francis P., Ossipee, N. H.		Lots 34, 35, 36, 38, 47,848 ft. land, Highland ave.	3,300	55.44
Adams, Susan P. Mrs., Ossipee, N. H.		Lots 41 to 46 inclusive, 45,302 ft. land, Hancock st.	4,000	67.20
Adamson, William B., Philadelphia		4 acres pasture, off Forest st.	800	13.44
Aiken, Mary F., Malden		House $1200, lot 154, 2905 ft. land $200, Harvard st.	1,400	23.52
AllstonCo-operative Bank,Allston,Mass.		House $1000, lot 137, pt. 141, 3200 ft. land $200, 23 Harvard st.	1,200	20.16
American Express Co., Boston	30(			5.04
American Hide & Leather Co., Boston		½ acre land, Cross st.	1,000	16.80
Anderson, Alexander F., Woburn		Lot 116, 2800 ft. land Irving st.	150	2.52
Arlington Gas Light Co., Arlington	11,000	Gas house $1800, 10,000 ft. land $2000, Church st.	3,800	248.64
Atwood, Sara R., Boston		Lots 1, 3, 6, 8678 ft. land, Harvard and Irving sts.	250	4.20
Ayer, John F., Somerville		Shop $400, Converse place	400	6.72

Ayers, Ella A., Boston		Lot 71, 3800 ft. land, Pine Grove park	150	2.52
Babson, Daniel T., Gloucester		Lots 96, 116, 118, 39,833 ft. land, Hillcrest	750	12.60
Badger, Erastus B.		House $4500, 16,358 ft. land $2275, Prospect st.	6,775	113.82
Badger, William C., Boston		House $1600, lot 234. pt. 235, 32,740 ft. land $2000, 56 Highland ave.	3,600	60.48
Bagley, Harry L., Boston		House $1700, lot 56, pt. 52, 4200 ft. land $200, Irving st.	1,900	31.92
		House $1600, lot 58, pt. 54, 4200 ft. land $200, Harvard st.	1,800	30.24
Bailey, Wilson L., Montsweag, Me.		Lot 49, 3200 ft. land, Pine Grove park	100	1.68
Bancroft, Samuel P., Swampscott		1 acre land $3000, Highland ave., 10,350 ft. land $1000, Park ave.	4,000	67.20
Bancroft, Wendell, Reading		House $1000, lot 93, pt. 97, 3300 ft. land $300, Harvard st	1,300	21.84
Barnard, Caroline M., Everett		7900 ft. land, Chapin st.	400	6.72
Barrett, Laura E., Concord		Lots 9, 10, 21,494 ft. land, Winchester st.	800	13.44
Bell, James B., Toledo, Ohio		House $5000, 14,291 ft. land $2125, 15 Central st.	7,125	119.70
Beggs & Cobb, Boston	165,700	Currying shop $10,000, tannery $15,000, tannery $20,000, storehouse $1500, storehouse $1200, bark shed $600, lime shed $100, barn $1000, barn $500, currying shop $28,000, 10½ acres land $12,000, Swanton st.	89,900	4,294.08
		House $3000, 21,805 ft. land $1400, Main st.	4,400	73.92
		Storehouse $2000, lots 387 to 392 inclusive,		

LIST OF NON-RESIDENTS ASSESSED FOR PERSONAL AND REAL ESTATE MAY 1, 1903.

NAME AND RESIDENCE.	Total Personal Estate.	DESCRIPTION OF REAL ESTATE.	Value of Real Estate.	Total Tax
Beggs & Cobb, (continued)		15,000 ft. land, $450, lots 397 to 402 inclusive 15,000 ft. land $900, Swanton st.	3,350	56.28
Blaisdell, Susan A.,		Lot 8, 11,480 ft. land, Harrison st.	1,100	18.48
Boggs, Edwin P., Cambridge		House $4500, lot 60, 11,221 ft. land $1100, Yale st.	5,600	94.08
Bond, Charles H., Saugus		Lot 4, 14,495 ft. land, Church st.	1,900	31.92
		Lot 10, 14,198 ft. land, Calumet rd.	1,400	23.52
Boston Co-operative Bank, Boston,		Lots 40, 41, 24,300 ft. land $2400, Calumet rd.	2,400	40.32
		House $1600, barn $200, 15,000 ft. land $1200, 13 and 15 Lake st.	3,000	50.40
		Lot 52, 15,000 ft. land, Wedgemere ave.	1,000	16.80
		Lot 55, 11,120 ft. land, Yale st.	800	13.44
		Lots 89, 90, 91, 157, 50,332 ft. land, Foxcroft rd.	2,400	40.32
		Lot 39, 14,629 ft. land, Salisbury rd.	800	13.44
		Lots 43, 44, 45, 42,000 ft. land Salisbury rd.	2,700	45.36
		Lots 116, 117, 136, 138, 51,920 ft. land, Salisbury rd.	3,000	50.40
		Lots 35, 36, pt. 34, 40,344 ft. land, Cambridge st.	2,700	45.36
		7050 ft. land, Glen rd.	600	10.08

Boston Co-operative Bank (continued)	House $3500, lots 9, pt. 10, 18,254 ft. land $1400, 14 Glen rd.	4,900	82.32
	House and shop $1000, 8550 ft. land $3500, 222 Main st.	4,500	75.60
	Lots 74, 75, 77, 78, 79, 87,977 ft. land Foxcroft rd.	4,500	75.60
Boston Ice Co., Boston	Lots 1 to 10 inclusive, 3¼ acres land $2500, 2 acres meadow back $300, 1 acre land, unimproved, back $200, Winchester pk.	3,000	50.40
Boston & Lowell Railroad Corporation	Depot $4000, ¼ acre land $500, 1 acre land $700, 1 acre land $500, Wedgemere, depot $3000, 15,000 ft. land $4000, Common st., ½ acre land back $300, Main st., freight house $400, 15½ acres land $9600, ½ acre land $600, Swanton st., 12,038 ft. land $1800, Wedgemere ave., 3703 ft. land $300, Bacon st., 6 acres land $3000	28,700	482.16
Bowman, Winthrop H., Boston	16⅝ acres land, off Cambridge st.	2,500	42.00
Boyden, A., Est.	House $450, barn $50, ¾ acre land $700, Forest st.	1,200	20.16
Boynton, William E., Chicago	House $5000, 10,648 ft. land $1100, Fletcher st., 3120 ft. land $300, Laurel st.	6,400	107.52
Bradford, Mary T. L., Boston	Lots 112, 2800 ft. land, Irving st.	150	2.52
	Lot 113, 2800 ft. land, Harvard st.	150	2.52
Bradshaw, J. Edwin, Somerville	House $3000, lot 25, 5037 ft. land $500, 15 Maxwell rd.	3,500	58.80
Bray, Lewis, Hyde Park	Lots 365, 366, 5000 ft. land, Loring ave.	300	5.04

LIST OF NON-RESIDENTS ASSESSED FOR PERSONAL AND REAL ESTATE MAY 1, 1903.

NAME AND RESIDENCE.	Total Personal Estate.	DESCRIPTION OF REAL ESTATE.	Value of Real Estate.	Total Tax.
Britton, William H., Boston		House unfinished $2000, lot 7, 5400 ft. land $600, 51 Myrtle st.	2,600	43.68
		Lot 8, 5400 ft. land, 53 Myrtle st.	600	10.08
Brooks, Arthur W., Cambridge		House $800, house $700, house $600, house $600, house $600, house $600, lots 24, 26, 27, 28, 1 acre land $1600, Winchester pk.	5,500	92.40
Brooks, Peter C. and Shepard, West Medford		House $6000, 2 sheds $600, 8 acres land and woodland $10,600, 55 acres woodland $14,000, 16 acres land, west, $12,600, Grove st.	43,800	735.84
		House $1500, 20,000 ft. land $1200, 34 Grove st.	2,700	45.36
Brownell, Charlotte S., Medford		House $3000, lots 80, 81, 84, 85, 10,000 ft. land $700, Florence st.	3,700	62.16
Burnham, William W., Wells, N. Y.		House $1800, 6450 ft. land $2000, 226 Main st.	3,800	63.84
Burrowes, Hattie L., Somerville		Lot 162, 8131 ft. land, Cabot st.	800	13.44
Butman, Jane C., Boston		4¼ acres mowing, Pond st.	1,000	16.80
Carlisle, Susan E., Woburn		Lots 168, 169, 5000 ft. land, Loring ave.	300	5.04
Carter, Mary F., Mrs.		House $3500, 17,900 ft. land $1800, Stevens st.	5,300	89.04
Carter, Silas D., Mrs., Somerville		Lot 16, 10,950 ft. land, Baldwin st.	300	5.04

Caswell, Lucy J.		House $900, 17,670 ft. land $600, Pond st.	1,500	25.20
Cassidy, Margaret S.		Lots 7, 8, 6843 ft. land, Cross st.	150	2.52
Chandler, Frank E., Medford		9½ acres woodland, Ridge st.	800	13.44
Chapman, Cora E., Groton		House $4000, lot 229, 21,659 ft. land $1000, Fells rd.	5,000	84.00
Chapman, Minerva, Groton		House unfinished $6000, lot 233, pt. 232, 24,968 ft. land $1200, Highland ave.	7,200	120.96
Chatfield, F. B., Lowell		Lots 256, 257, 258, 7500 ft. land, Loring ave.	400	6.72
Childs, Arthur E., Boston		House $9000, lot 29, pt. 28, 11,254 ft. land 2025, Sheffield rd.	11,025	185.22
Clark, Mary E., Boston		House $3000, lot 1, 9074 ft. land $975, Park ave.	3,975	66.78
		House $3000, 5300 ft. land $700, Myrtle st.	3,700	62.16
Clark, A. M., Beverly		14,000 ft. land, Pond st.	400	6.72
Cleigh, William A., Woburn		House $5500, lot 42, 18,566 ft. land $1850, Calumet rd.	7,350	123.48
Cobb, Frank I., Winthrop		House $3000, lot 5, 4900 ft. land $600, 47 Myrtle st.	3,600	60.48
Coffin, Isaac, Everett		Lot 11, 9200 ft. land, Wedgemere hts.	100	1.68
Colbert, John D.		House, 60 Washington st., $2500, house 58 Washington st., $3500, house 56 Washington st., $1500, house, Nelson st., $1000, 19,447 ft. land $2000, Washington st.	10,500	176.40
Collins, Richard H., Somerville		Lot 102, 3808 ft. land, Aberjona Bend	150	2.52
Coleman, John and William, and Mullen, Luke J., Everett		63,232 ft. ledge back, Alben st.	1,000	16.80
Connors, Estella, Boston		Lot 40, 4000 ft. land, Sheridan cir.	200	3.36

LIST OF NON-RESIDENTS ASSESSED FOR PERSONAL AND REAL ESTATE MAY 1, 1903.

NAME AND RESIDENCE.	Total Personal Estate.	DESCRIPTION OF REAL ESTATE.	Value of Real Estate.	Total Tax.
Coomes, Cyrus W., Malden		Lot 1, pt. 53, 27,420 ft. land, Wedgemere hts.	200	3.36
Crafts, Emily C. and Charlotte A., Waltham,		House $1700, lot 5, pt. 6, 17,000 ft. land $800, Salem st.	2,500	42.00
Crammond, J.& Mahone P., Arlington		Lot 60, 2800 ft. land, Irving st.	200	3.36
Crandall, Charles K., Boston		House $3000,lot 49, 9768 ft. land $300, Brookside ave.	3,300	55.44
Crane, Lucy E., Malden		Lots 125, 129, 5600 ft. land Harvard st.	300	5.04
Crathern, C. F. H., Braintree		Lots 1, 2, 3, 4, 5, 6, 11, 46,170 ft. land $4600, Lloyd st.	4,600	77.28
		House $3500, lot 12, 4900 ft. land $600, Lloyd st.	4,100	68.88
Currant, John F., Somerville		House $900, barn $300, shed $100, 1 acre land $150, 5 acres land $750, 2 acres land $300, Ridge st.	2,500	42.00
Cushman, Henry O., Boston		House $1000, 10,980 ft. land $600, 140 Swanton st.	1,600	26.88
Cutler, Henry, Milton		House and store $4000, barn $200, 3 houses $1000, each $3000, 19,500 ft. land $800, Cross st.	8,000	134.40
Dailey, William E., Boston		Pt. lot 53, 7040 ft. land, Wedgemere hts.	75	1.26
Danzig, Phinneas, Boston		Lot 36, 12,000 ft. land, Water st.	500	8.40

Davis, Ella, Cambridge	Lots 140, 144, 5600 ft. land, Irving st.	300	5.04
Davis, Fred N., Everett	Lot 1, 13,800 ft. land Vine st.	2,000	33.60
	Lot 3, $925, lot 4, $925, lot 5 $1050, lot 6, $650, lot 7, $1175, lot 8, $650, lot 12, $575, 74,600 ft. land, Vine st.,	5,950	99.96
	Lot 9, $1050, lot 10, $1175, 15,000 ft. land Vine st.	2,225	37.38
	Lot 4, 4007 ft. land, east side, Vine st.	600	10.08
	Lot 2, 7670 ft. land, east side, Vine st.	1,150	19.32
Day, George H., Watertown	Lots 241, 242, 243, 27,279 ft. land, Hillcrest.	500	8.40
Dearborn, Emma P., Belmont N. H.	House $1800, barn $200, lot 7, pt. 11, 4000 ft. land $300, Irving st.	2,300	38.64
Deasey, James, Cambridge	Lots 6, 7, 14,000 ft. land, Baldwin st.	300	5.04
DeLorey, Michael, & Mary, Boston	Lots 19, 20, 13,500 ft. land Sand Hill st.	275	4.62
Deering, Lucia K., Boston	House $4000, lot 62, 11,222 ft. land $1100, Oxford st.	5,100	85.68
Derby, Florence G., Concord	House $3300, pt. lot 2, 4500 ft. land $550, 41 Myrtle st.	3,850	64.68
Dickenson, M. F., trustee Mary L. Miller,	House $600, house $2000, 7500 ft. land $800, Washington st.	3,400	57.12
Dillon, Minnie E., Boston	Lots 52, 53, 54, 9440 ft. land Pine Grove pk.	225	3.78
Dolan, Thomas, Woburn	8000 ft. land, Main st.	400	6.72
Donnelly, Eugene, heirs, Boston	Lots 8, 9, 10, 11, 30,000 ft. land, Holton st.	500	8.40
Dooley, John, Woburn	House $1700, 7100 ft. land $300 Pickering st.	2,000	33.60
Dore, Joseph, est. Boston	27,740 ft. land, 79 Main st.	3,850	64.68
Dow, Julian E., Woburn	House $2500, lot 9, 4886 ft. land $500, Llyod st.	3,000	50.40
Dow, Frederick T., Woburn	House $2500, pt. lot 10, 4770 ft. land $500, Lloyd st.	3,000	50.40

LIST OF NON-RESIDENTS ASSESSED FOR PERSONAL AND REAL ESTATE MAY 1, 1903.

NAME AND RESIDENCE.	Total Personal Estate	DESCRIPTION OF REAL ESTATE.	Value of Real Estate.	Total Tax.
Dow, Frederick T. (continued)		House $2500, lot 5, 5674 ft. land $675, Maxwell road,	3,175	53.34
Dow, Julian E., Woburn		House $2500, lot 6, 5971 ft. land $600, Maxwell road,	3,100	52.08
Downs, George S., Newton		Pt. lot 11, 9200 ft. land Wedgemere heights.	100	1.68
Dudley, Julia, Boston		House $300, barn $300, 14 acres land $5600, 2 acres meadow $100, 15 acres woodland and pasture $850, High st.	7,150	120.12
Duran, Elizabeth, Dorchester		Lot 12, 3500 ft. land, Pine Grove pk.	100	1.68
Durell, Sophia G., Cambridge		House $5000, lot 169, 12,628 ft. land $1500, Cabot st.	6,500	109.20
Durand, Mary E., Milford Conn.		Lot 7, 7980 ft. land, Maxwell rd.	800	13.44
Dyke, Lyman, est., Stoneham.		4 acres mowing & unimproved, near reservoir	600	10.08
East Cambridge Savings Bank		House $1300, lot 157, 2800 ft. land $200, Harvard st.	1,500	25.20
Eastman, George A., Boston		Lot 35, 12,000 ft. land, Water st.	600	10.08
Eastman, Lizzie J., Malden		Lot 7, 16,100 ft. land, Wedgemere hts.	100	1.68
Everett, Eugene E.		House $1200, barn $100, lot 24, 4000 ft. land $100, Pine Grove pk.	1,400	23.52
		Lots 59, 60, 61, 10,170 ft. land, Pine Grove pk.	250	4.20

Estes, Dana, Brookline	House $4700, barn $100, 8779 ft. land $2650, 41 Church st.	7,450	125.16
Farwell, Sarah E. H., Harvard, Mass.	Pt. lot 54, 19,191 ft. land, Wedgemere hts.	100	1.68
Field, Herbert W., North Andover	House $4500, lot 167, 7800 ft. land $925, Cabot st.	5,425	91.14
	House $3000, 12,666 ft. land $1300, 6 Glen rd.	4,300	72.24
	House $4000, lot 48, 15,000 ft. land $1000, Wedgemere ave.	5,000	84.00
	House $4000, lot 15, pt. 16, 6162 ft. land $500, 7 Nelson st.	4,500	75.60
Fifield, Wallace A., Arlington	4½ acres pasture and wood land $300, 11¼ acres land and mowing $1100, lots 13, 14, 32¾ acres wood land $500, Ridge st.	1,900	31.92
Fish, Abby, Woburn	Lots 174, 175, 5000 ft. land, Loring ave.	200	3.36
Fisher, Lewis H., Walpole	House $3500, lots 139, pt. 135, 6878 ft. land $350, Irving st.	3,850	64.68
Fisher, W. G., Everett	7 acres wood land, Lake st.	4,500	75.60
Fitz, Catherine C., Chelsea	Lot 265, 5123 ft. land Brookside ave.	100	1.68
Flahive, Patrick, Somerville	Lot 64, 2800 ft. land, Irving st.	150	2.52
Foley, Bridget H. & Margaret, Boston	Lots 146, 150, 5800 ft. land, Harvard st.	300	5.04
Ford, Diana H., Boston	House $600, barn $100, ½ acre land $800, ⅝ acre land, back, $500, Cross st.	2,000	33.60
Foster, George O., Medford	House $2000, pt. lots 68, 72, 4300 ft. land $300, Irving st.	2,300	38.64
	House $1750, lot 110, pt. 114, 4350 ft. land $250, Harvard st.	2,000	33.60

LIST OF NON-RESIDENTS ASSESSED FOR PERSONAL AND REAL ESTATE MAY 1, 1903.

NAME AND RESIDENCE.	Total Personal Estate	DESCRIPTION OF REAL ESTATE.	Value of Real Estate.	Total Tax.
Foster, Geo. O. (continued)		House $2,000, lot 120, 2800 ft. land $200, Irving st.	2,200	36.96
		House $1500, lots 10, 14, 5600 ft. land $300, Harvard st.	1,800	30.24
		House $3500, pt. lots 95, 99, 4300 ft. land $300, Irving st.	3,800	63.84
Ferguson, John, Bellville, Ontario		House $2500, lot 3, 6104 ft. land $725, Mystic ave.	3,225	54.18
Fuirillo, Joviano and Miano Francesco, Boston		House, unfinished, $200, lot 4, 5100 ft. land $500, 45 Myrtle st.	700	11.76
Gale, Lucy M. and Reed, Julia A. Brookline		House $5000, lot 5, 12,300 ft. land $1725, Wolcott rd.	6,725	112.98
Gardner, George F., and Fielden, Adah G., New London, N. H.		House $1200, 14,000 ft. land $1150, Stevens st.	2,350	39.48
Gallup, Osborne, Saugus		Lot 7, 7248 ft. land, Fairview ter.	900	15.12
Gavet, William F., trustee	18,000			302.40
Gay, Fred A., Newton		Lot 205, 16,100 ft. land, Highland av.	600	10.08
Gifford, Elizabeth L., Chelsea		Pt. lot 53, 7020 ft. land, Wedgemere hts.	100	1.68
Gilbakian, John, Boston		Lots 241, 242, 5000 ft. land, Loring av.	350	5.88

Goldthwait, Joel and French, William B., trustees est. M. J. Cutler	1,000			16.80
Goodnow, Charlotte, Boston		Lot 12, 25,000 ft. land, Winchester pk.	500	8.40
Goodnow, Arthur, Franklin		Lots 27, 28, 5212 ft. land, Cross st.	150	2.52
Goddard, Henry A., Somerville		House $4300, lot 19, pt. 18, 8000 ft. land $1100, Wolcott rd.	5,400	90.72
Gould, Charles I., Boston		House $1200, lot 254, 6283 ft. land $250, Garfield av.	1,450	24.36
Graham, Valley Clyde, Revere		Lot 33, 3760 ft. land, Pine Grove pk.	75	1.26
Green, Abbie A., Stoneham		House $2000, lot 61, pt. 57, 4200 ft. land $200, Harvard st.	2,200	36.96
Grimes, John H., Dover, N. H.		House $300, house $1600, 10,000 ft. land $400, 24 Spruce st.	2,300	38.64
Gunn, Belle E., Greenfield		Lot 9, 5000 ft. land, Lake av.	150	2.52
Gustin, Samuel, Woburn		Shed $200, lot 4, 16 acres land $800, Ridge st.	1,000	16.80
Halvorsen, Alfred F., Cambridge		Lots 122 to 127 inclusive, 17,147 ft. land, Wendell st.	450	7.56
Ham, James, Boston		Lot 35, 2800 ft. land, Pine Grove pk.	50	.84
Hanifen, Peter, Boston		Lots 124, 128, 5600 ft. land, Irving st.	300	5.04
Hanson, Mary O., Boston		House $5000, lot 236, 15,780 ft. land $600, Fells rd.	5,600	94.08
Hatchell, James E., Somerville		Lots 16, 17, 18, 13,452 ft. land, Stone av.	900	15.12
Hatchell, Ellen M., Somerville		Lot 19, 4440 ft. land, Stone av.	300	5.04
Heggie, John F., James J., and Tate, John H., Boston		Lot 112, 3732 ft. land, Sheridan cir.	150	2.52
Heggie, John F., and James J.		Lot 114, 3744 ft. land, Sheridan cir.	150	2.52

LIST OF NON-RESIDENTS ASSESSED FOR PERSONAL AND REAL ESTATE MAY 1, 1903.

NAME AND RESIDENCE.	Total Personal Estate.	DESCRIPTION OF REAL ESTATE.	Value of Real Estate.	Total Tax.
Henderson, Lillie J., Somerville		Lot 2, 82,167 ft. pasture $400, lot 4, 87,504 ft. land $400, Cambridge st.	600	13.44
Henry, Sarah E., Waverly		10,000 ft. pasture $100, 4½ acres land $300, Hutchinson rd.	400	6.72
Herrick, Annie E., Woburn		3 houses $1500 each, $4500, lot 31, 7500 ft. land $350, Cedar st.	4,850	81.48
Hickox, Celia, Mrs., Woburn		Lots 178, 179, 5000 ft. land, Kirk st.	200	3.36
Hubbard, Henry C., Winchester		House $2500, lot 33, 6733 ft. land $300, Brookside av.	2,800	47.04
		Lots 199, 200, 201, 205 to 209 in., pt. 210, 215 to 218 in., 43,426 ft. land, Aberjona Bend	700	11.76
		Lots 219, pt. 220, pt. 222, 223, 224 to 252 in., 255 to 259 in., 264, 267, 268, 272 to 275 in., 277, 278, 235,826 ft. land	4,700	78.96
		8 acres land, between Aberjona Bend and railroad	800	13.44
		Lots 262, 263, 9139 ft. land, Brookside av.	300	5.04
		Lot 253, 5386 ft. land, Garfield av.	200	3.36
		House $1700, lots 269, 270, pt. 271, 16,785 ft. land, Garfield av.	2,200	36.96
Hudson, George S., Somerville		Lot 21, 4,309 ft. land, Stone av.	200	3.36

Hudson, Robert B., Somerville	House $2500, barn $400, lot 4, 6000 ft. land $400, 15 Stone av.	3,300	55.44
Humphrey, John B., Boston	Lot 246, ½ acre land, Highland av.	300	5.04
	Lots 101, 114, 25,900 ft. land, Fells rd.	500	8.40
Hunt, Catherine, Boston	Lots 4, 5, 8000 ft. land, Sand Hill st.	200	3.36
Hurll, Mary A., Stoneham	Lot 106, 5975 ft. land, Wendell st.	200	3.36
Higgins, George W., Boston	Lot 24, 4720 ft. land, Wedgemere hts.	50	.84
Higgins, John G., Somerville	Lot 9, 6060 ft. land, Lloyd st.	700	11.76
Hill, Mary E., Boston	Lot 36, 2800 ft. land, Pine Grove pk.	100	1.68
Hill, Edgar S., Boston	Lot 19, 16,100 ft. land, Wedgemere hts.	150	2.52
Hirtle, James A., Lunenburg, N. S.	Lots 8, 13, 15, 18, 23, 24, 25, 26, 28, 47, 67,124 ft. land, Lebanon st.	2,500	42.00
Hingham Co-operative Bank	House $1500, lot 9, 4300 ft. land $150, Winchester st.	1,650	27.72
Holden, Catherine H., Boston	House $1250, shop $200, lots 654, 655, 5,000 ft. land $250, Cross st.	1,700	28.56
Holden, George H., Somerville	House $5500, barn $500, lot 1,pt. 7, 20,258 ft. land $2000, 49 Wildwood st.	8,000	134.40
	26 acres pasture, off Cambridge st.	2,500	42.00
Holt, Albert, and Newsome, James W.	Lot 5, 6000 ft. land, Stone av.	300	5.04
Hooper, A. C., Mrs., Cambridge	House $4000, 15,300 ft. land $1500, 5 Copley st.	5,500	92.40
Horgan, William, Malden	Lots 41, 42, 43, 44, 10,000 ft. land, Cross st.	500	8.40
Hovey, John H., Woburn	House $1900, 10,000 ft. land $700, Main st.	2,600	43.68
Howland, Willard, Chelsea	House $2500, pt. lots 91, 95, 3000 ft. land $200, Irving st.	2,700	45.36
Hubbell, John A., Lawrence	Lots 71, 72, 73, 74, 10,000 ft. land, Loring av.	500	8.40

LIST OF NON-RESIDENTS ASSESSED FOR PERSONAL AND REAL ESTATE MAY 1, 1903.

NAME AND RESIDENCE.	Total Personal Estate.	DESCRIPTION OF REAL ESTATE.	Value of Real Estate.	Total Tax.
Hussey, George H., Cambridge		Lot 6, 3800 ft. land, Pine Grove pk.	100	1.68
Hutchinson, E. B. and J. W., and Wellington, Sarah R.		12½ acres pasture $700, 2¼ acres land $300, 3 acres mowing $400, Ridge st.	1,400	23.52
Hyde, Dana W., Cambridge		Lot 240, 10,846 ft. land, Hillcrest	300	5.04
		Lot 211, 18,155 ft. land, Apallachian rd.	500	8.40
		Lot 239, 9200 ft. land, Fells rd.	300	5.04
Hobbs, Prentiss, Est., Manning, William W., and Holmes, S. Wells, Trustees		House $5500, lot 227, 14,889 ft. land $700, Fells rd.	6,200	104.16
Iacano, Frank, Boston		Lots 327, 328, 5000 ft. land, Arthur st.	300	5.04
Imer, Elizabeth, Malden		House $1700, lot 276, 3560 ft. land $200, Forest st.	1,900	31.92
Jackson, Addie L., Wakefield		Lot 10, 5770 ft. land, Lloyd st.	625	10.50
		Lot 3, 5930 ft. land, Park ave.	600	10.08
		Lot 4, 4700 ft. land, Park rd.	475	7.98
		House, unfinished, $500, lot 5, 5930 ft. land $600, Park ave.	1,100	18.48
		Lots 6, 5580 ft. land, Park rd.	550	9.24

Jennings, Charles H., Boston	Large pt. lot 141, 2400 ft. land, Harvard st.	200	3.36
Jernigan, Sarah M., Mrs., Arlington	House $5000, lots 4, 13,531 ft. land $2025, Norwood st.	7,025	118.02
Johnson, John W., Woburn	36,087 ft. land, Pickering st.	1,800	30.24
Jones, Edward F., St. Louis	Lots 145, 147, 148, 149, 44,854 ft. land $4000, 68,496 ft. land back $2000, Warren st.	6,000	100.80
Kaan, Frank W., Boston	Lot 93, 12,261 ft. land, Fells rd.	600	10.08
Kaveney, Charles H., Boston	Lots 312 to 315 in., 10,000 ft. land, White st.	400	6.72
Kellum, Arthur M., Brookline	Lot 19, 4000 ft. land, Pine Grove pk.	150	2.52
Kelley, George H., Boston	Lot 128, 2406 ft. land, Sheridan cir.	150	2.52
Kelley, Thomas B., Woburn	House $2000, barn $200, 12,000 ft. land $600, Main st.	2,800	47.04
Kirkland, Lillian C., Boston	7000 ft. land, Everett av.	700	11.76
Kimball, Margaret G., Arlington	Lot 20, 17,370 ft. land, Lake View rd.	2,000	33.60
	Lots 21, 22, 22,960 ft. land, Lake View rd.	2,700	45.36
Kingsley, Estella L., Boston	House $3500, lot 158, pt. 162, 4150 ft. land, $200, Harvard st.	3,700	62.16
Lane, Elias A., Est.,	House $1500, lot 100, pt. 104, 4200 ft. land $200, Irving st.	1,700	28.56
Lane, Jeremiah A., Cambridge	House, unfinished, $2200, lot 121, 12,150 ft. land $300, Parkway	2,500	42.00
	House, unfinished, $1500, lot 225, 14,019 ft. land $400, Hillcrest	1,900	31.92
Lapham, Edward, Salem	Lots 395, 396, 5000 ft. land, Swanton st.	300	5.04
Leach, Arilla H., Charlestown	Lot 21, 4000 ft. land, Pine Grove pk.	150	2.52

LIST OF NON-RESIDENTS ASSESSED FOR PERSONAL AND REAL ESTATE MAY 1, 1903.

NAME AND RESIDENCE.	Total Personal Estate.	DESCRIPTION OF REAL ESTATE.	Value of Real Estate.	Total Tax
Leach, Henry L., Cambridge		House $2000, lot 123, pt. 127, 4000 ft. land $300, Irving st.	2,300	38.64
Le Duc, Joseph, Boston		Lots 97, 98, 5000 ft. land, Wendell st.	200	3.36
Leonard, Mary F., Mrs., Malden		House $5000, 9818 ft. land $1575, Winthrop st.	6,575	110.46
Levesque, J. L. M., Salem		Lots 357, 358, 5000 ft. land, Loring av.	300	5.04
Lewis, Calvin W., Boston		House $2800, lot 87, pt. 91, 5000 ft. land $300, Irving st.	3,100	52.08
Lewis, S. H., Somerville		Lot 3, 6000 ft. land, Stone av.	300	5.04
Libbey, Edward D., Toledo, O.		House $5500, 19,460 ft. land $3700, 65 and 67 Church st.	9,200	154.56
Liebman, Mounce, and McDonald, John B., Marshfield		Lots 286, 287, 8200 ft. land, Loring av.	500	8.40
Limineux, Harriet, Medway		Lots 347, 348, 5000 ft. land, Swanton st.	300	5.04
Limineux, Joseph, Ipswich		Lots 349, 350, 5000 ft. land, Swanton st.	300	5.04
Loney, Mary A., Boston,		Lots 331, 332, 333, 7200 ft. land, Loring av.	400	6.72
Lovering, Lewis H., Medford,		Lot 62, 2905 ft. land, Harvard st.	200	3.36
Lynde, Alonzo V., Est.,		Lot 2, 1886 ft. land, Irving st.	100	1.68
		Lots 5, 11, 12, 21 to 25 inc., pt. 19, 40,000 ft. land, Lake av.	1,600	26.88
		Lots 280, 281, 5000 ft. land, Loring av.	200	3.36
		Lot 16, 2800 ft. land, Sheridan cir.	100	1.68
		Lot 119, 13,589 ft. land, Hillcrest	300	5.04

Lynde, Alonzo V., Est., (continued)	Lot 41, 5900 ft. land, Wedgemere Heights,	50	.84
	Lot 91, 5000 ft. land, East st.	100	1.68
Lynde, A. S.,	Lot 115, 12,485 ft. land, Hillcrest	300	5.04
	10,000 ft. land, Pond st.	200	3.36
	House $5500, lot 166, 8716 ft. land $1125, cor. Cabot and Fletcher sts.	6,625	111.30
	House $800, 3300 ft. land $150, house $800, house $800, 6600 ft. land $300, Chapin ct.	2,850	47.88
	Lot 148, 2800 ft. land, Irving st.	150	2.52
	Lot 266, 4000 ft. land, Garfield av.	100	1.68
	Lot 34, 2129 ft. land, Sheridan cir.	100	1.68
Lynch, Michael, Woburn	1¼ acres land $400, 3 acres pasture $600, Pond st.	1,000	16.80
Maginnis, Mary, Miss, Hathorne	House $2000, 8500 ft.land $600, 38 Swanton st.	2,600	43.68
Maloney, John, Woburn	House $1500, lots 143, 144, 145, 146, 10,000 ft. land $600, Wendell st.	2,100	35.28
Manning, Joseph K., Medford	House $2500, lot 106, pt. 102, 4300 ft. land $300, Harvard st.	2,800	47.04
Manning, Katie M., Dorchester	Lot 11, 4425 ft. land. Pine Grove Pk.	100	1.68
Manning, Patrick, Boston	Lots 11, 12, 13, 7556 ft. land, Sheridan cir.	200	3.36
Marblehead Co-operative Bank	House $1500, lot 88, pt. 92, 4200 ft. land $200, Irving st.	1,700	28.56
	House $1800, lot 117, 2800 ft. land $150, Harvard st.	1,950	32.76
Marden, Henry W., Medford	13,080 ft. land, Mt. Pleasant st.	1,300	21.84
Marshall, Robert, Boston	House $3200, lot 7, 7140 ft. land $1000 Wolcott rd.	4,200	70.56

LIST OF NON-RESIDENTS ASSESSED FOR PERSONAL AND REAL ESTATE MAY 1, 1903.

NAME AND RESIDENCE.	Total Personal Estate.	DESCRIPTION OF REAL ESTATE.	Value of Real Estate.	Total Tax
Marshall, Robert (continued)		18,695 ft. land, 124 Cambridge st.	1,500	25.20
		4 acres land, Cambridge st.	6,000	100.80
Marson, Adelaid, Revere		House $700, barn $300, lot 47, 12,000 ft. land $600, Water st.	1,600	26.88
Maxwell, Samuel G.		5640 ft. land, off Cross st.	250	4.20
Mayo, Samuel N., Medford		House $7000, lot 4, 23,335 ft. land $1200, Highland av.	8,200	137.76
Mendum, Chas. H., Portsmouth, N.H.		House $3500, 9786 ft. land $1200, 5 Fletcher st.	4,700	78.96
Merchants' Co-operative Bank, Boston		House $2000, barn $200, lot 36, pt. 40, 3700 ft. land $250, Irving st.	2,450	41.16
Merrifield, Susan G., Arlington		Lot 2, pt. 6, 13 acres land, High st.	600	10.08
Merritt, Ellen A., Lynn		Lots 359, 360, 5000 ft. land, Loring av.	300	5.04
Metcalf, Albert S., Est., Arthur B. Tingley, Ex., Providence, R. I.	4,300			72.24
McCoole, John C., Boston		Lots 89, 90, 5080 ft. land, Wendell st.	250	4.20
McCombs, Frank H., Boston		Lot 43, 5944 ft. land, Sheridan cir.	250	4.20
McDougal, William, Somerville		20,000 ft. land, Pond st.	400	6.72
McGann, Annie and John, Mattapan		Lots 294, 295, 296, 7500 ft. land, Loring av.	450	7.56
McGann, Joseph M., Mattapan		Lots 299, 300, 5000 ft. land, Arthur st.	300	5.04
McGregor, William, Est., Woburn		House $1000, 2 green houses $200, 35,000 ft. land $1800, Canal st.	3,000	50.40
McHugh, Patrick, Woburn		House $600, 10,000 ft. land $400, Sand Hill st.	1,000	16.80

McInnes, William M., Boston	House $3500, lot 70, 11,845 ft. land $1100, Oxford st.	4,600	77.28
	House $4000, lot 69, 11,966 ft. land $1100, Oxford st.	5,100	85.68
McIntosh, Wm. W., Jackson, Sam'l M. and Smith, James, Trustees	House $2000, lot 12, pt. 11, 6448 ft. land $350, Clematis st.	2,350	39.48
McIntyre, Elizabeth, Somerville	Lots 55, 59, 6130 ft. land, Irving st.	250	4.20
McKenney, Mary E., Somerville	Lot 211, 3147 ft. land, Brookside av.	150	2.52
McKenney, Mary Ellen, Lynn	Pt. lot 210, 2098 ft. land, Brookside av.	100	1.68
McNulty, Michael, Woburn	3 acres mowing and pasture, Forest st.	500	8.40
Miller, Mary L.	House, 4 Stevens st., $1700, house, 6 Stevens st., $1500, 9372 ft. land $1200, Stevens st.	4,400	73.92
Minot, Robert S., Manchester	Lot 33, 12,000 ft. land, Wedgemere av.	800	13.44
	15,209 ft. land, Wedgemere av.	900	15.12
Minot, William, Boston	15,330 ft. land, Wedgemere av.	900	15.12
Mitchell, Eva L., Medford	31,000 ft. land, Washington st.	900	15.12
Mollica, Antonio, Somerville	Lots 323, 324, 325, 326, 10,000 ft. land, White st.	600	10.08
Morris, Thomas J., Mattapan	Lots 301, 302, 303, 7500 ft. land, Arthur st.	450	7.56
Morris, Winifred R., Boston	House $1600, 5965 ft. land $300, cor. Washington and Cross sts.	1,900	31.92
Moynihan, Marilla F., Stoneham	House, 36 Winthrop st., $600. house, 42 Winthrop st., $400, 24,075 ft. land $1200, Winthrop st.	2,200	36.96
Munroe, Mary E., East Boston	Lot 11, 8000 ft. land, Baldwin st.	300	5.04
Murdock, Maria	House $6000, 17,500 ft.land $3500, 64 Church st.	9,500	159.60

LIST OF NON-RESIDENTS ASSESSED FOR PERSONAL AND REAL ESTATE MAY 1, 1903.

NAME AND RESIDENCE.	Total Personal Estate.	DESCRIPTION OF REAL ESTATE.	Value of Real Estate.	Total Tax.
Murphy, Edward J., Woburn . .	. .	House $500, lots 8, 9, 10,000 ft. land $300, 10,000 ft. land, back, $100, Cedar st. .	900	15.12
Myers, J. J., Cambridge . . .	. .	Lot 57, 16,680 ft. land, Calumet rd. . .	1,600	26.88
		Lot 17, 16,980 ft. land $2500, lot 3, 14,713 ft. land $1500, Church st. . . .	4,000	67.20
		Lot 47, 15,000 ft. land, Wedgemere av. .	1,500	25.20
		Lot 56, 15,290 ft. land, Yale st. . .	1,000	16.80
		Lot 181, 16,800 ft. land, Warren st. . .	1,500	25.20
Nash, Herbert & Boynton, E.K., trustees	. .	Lots 9, 11, 2 lots $1000 each $2000, lots 32, 38, 53, 54, 4 lots $600 each $2400, lots 154, 155, 156, 3 lots $900 each $2700, lots 113, 170, 172, 173, 174, 175, 6 lots $900 each $5400, lots 176, 177, $2700, pt. lots 94, 96, 2 lots $800 each $1600, pt. lot 114, 115, 139, 140, 143, 5 lots $800 each $4000, lots 150, 151, 2 lots $500 each $1000, lot 152 $600, lot 153 $700, lots 142, 144, 2 lots $1100 each $2200, 409,467 ft. land, Wedgemere av., 73,674 ft. land, back, $2000, small pt. lots 118, 135, 10,000 ft. land $100, Foxcroft rd.	27,400	460.32

Nelson, Charles H., Grafton		House $2500, barn $100, 56,360 ft. land $3000, 135 Washington st.	5,600	94.08
New England Tel. & Tel. Co.	27,425			460.74
New England Trust Co., trustee, Gertrude E. Morton		Brick Hotel $6000, 10,000 ft. land $3600, Main st., house $800, house $800, barn $300, barn $200, 10,000 ft. land $2000, back Main st.	13,700	230.16
Newton, Charles E., New York City		House $1200, barn $50, lot 11, 17,383 ft. land $1500, 103 Highland av.	2,750	46.20
Nichols, A. M., Burlington		Lot 108, 3708 ft. land, Sheridan circle	150	2.52
Nichols, Oren A., Burlington		Lot 106, 3696 ft. land, Sheridan circle	150	2.52
Nichols, George Leslie, Somerville		Lot 207, 11,235 ft. land, Apallachian rd.	400	6.72
Nichols, James, Boston		House $2100, barn $400, 14,710 ft. land $1500, 24 Eaton st.	4,000	67.20
Nichols, John C., Woburn		28,304 ft. land, 338 Main st.	1,000	16.80
Niles, Eugene M., Cambridge		Lot 137, 14,500 ft. land, Foxcroft rd.	900	15.12
Niles, Sullivan & Onthank, Chas. H.		Lot 72, 17,000 ft. land, cor. Cambridge st. and Foxcroft rd.	800	13.44
Niles, J. Harris, Sullivan & Louiville V.		House $4500, lot 8, 22,230 ft. land $1700, Woodside rd.	6,200	104.16
		House $3500, lot 1, 9304 ft. land $900, Cambridge st.	4,400	73.92
		House $3800, lot 2, 8585 ft. land $900, cor. Cambridge st. and Woodside rd.	4,700	78.96
		House $3000, barn $250, lot 3, 10,570 ft. land $800, Glen rd.	4,050	68.04
		House $4500, lot 87, 11,221 ft. land $1100,		

LIST OF NON-RESIDENTS ASSESSED FOR PERSONAL AND REAL ESTATE MAY 1, 1903.

NAME AND RESIDENCE.	Total Personal Estate.	DESCRIPTION OF REAL ESTATE.	Value of Real Estate.	Total Tax.
Niles, J. Harris, etc. (continued)		Yale st.	5,600	94.08
		Lot 4, 10,000 ft. land, Glen rd.	600	10.08
Niles, Louiville V.		House $3500, 7920 ft. land $2100, Elmwood av.	5,600	94.08
		23,116 ft. land back, Main st.	7,325	123.06
		House $2000, 16,300 ft. land $600, Woodside rd.	2,600	43.68
		Brick block $12,000, 6174 ft. land $3000, Main st.	15,000	252.00
		House $400, shop $1250, house $400, barn $100, house $800, 23,483 ft. land $1200, 6¾ acres meadow $400, 5½ acres meadow $500, 7 acres land back $1500, Canal st.	6,550	110.04
		70,120 ft. land $3,500, 2½ acres woodland $600, Wildwood st.	4,100	68.88
		7¾ acres land, Bacon st.	25,000	420.00
		Lot 76, 14,629 ft. land, Salisbury rd.	500	8.40
		32,000 ft. land, Main st.	4,500	75.60
		Lots 17, 18, 19, 20, 21, 22, 23, 24, 101,107 ft. land Sheffield rd.	12,000	201.60
		3½ acres land, Everett av.	5,000	84.00

Niles, Louiville V. (continued)	Lots 71, 72, 141, 46,243 ft. land, Cambridge st.	2,000	33.60
	Lot 34, 6522 ft. land, Sheffield rd.	1,000	16.80
	House $4500, lot 18, 11,577 ft. land $1725, Lake View rd.	6,225	104.58
	Lot 33, 12,435 ft. land, Sheffield rd.	1,500	25.20
	Lot 37, 14,629 ft. land, Salisbury rd.	700	11.76
	1¾ acres pasture, Cambridge st.	1,000	16.80
	House $4500, lot 61, 11,221 ft. land $1100, Yale st.	5,600	94.08
	House $4500, lot 23, 15,245 ft. land $2100, Lake View rd.	6,600	110.88
	House $4000, barn $300, lot 10, 15,068 ft. land $1000, Woodside rd.	5,300	89.04
	Shop $300, 5000 ft. land $900, Main st.	1,200	20.16
North Woburn Street Railroad Corporation	Car house $3500, 14,000 ft. land $800, Main st.	4,300	72.24
O'Brien, Michael, Somerville	Lots 151, 155, 7500 ft. land, Irving st.	450	7.56
O'Connell, W. F., Boston	Lots 308, 309, 304, 305, 306, 307, 17,365 ft. land, Arthur st.	900	15.12
Oesshner, Chas. T., Schenectady, N. Y.	Lots 37, 38, 39, 40, 10,000 ft. land, Cross st.	600	10.08
Ogden, Nellie R., Stoneham	House, unfinished, $1500, lot 12, 5000 ft. land $500, Park rd.	2,000	33.60
Oliver, Minnie C., Charlestown	Lots 20, 22, 8000 ft. land, Pine Grove pk.	200	3.36
Orpin, Fletcher, Boston	1 acre pasture on hill, off Cambridge st.	300	5.04
O'Riorden, Patrick Est., Charlestown.	4 acres land, Pond st.	4,000	67.20
	9 acres pasture, Cross st.	18,000	302.40

LIST OF NON-RESIDENTS ASSESSED FOR PERSONAL AND REAL ESTATE MAY 1, 1903.

NAME AND RESIDENCE.	Total Personal Estate	DESCRIPTION OF REAL ESTATE.	Value of Real Estate.	Total Tax.
Packard, Maud M., Boston		House $4000, lot 92, 11,222 ft. land $1100, Oxford st.	5,100	85.68
Paine, Charles H., Boston		House $4500, lot 63, 11,222 ft. land $1100, house $4500, lot 64, 11,222 ft. land $1100, Oxford st.	11,200	188.16
Palmer, Clarence F., South Boston		Lot 168, 3246 ft. land, Washington st.	300	5.04
Palmer, Edward H., and French, Arthur P.		Lot 100, 14,965 ft. land, Fells rd.	300	5.04
		Lot 202, pt. 203, 16,244 ft. land, Highland av.	600	10.08
		Lot 228, 17,378 ft. land, Fells rd.	800	13.44
		Lots 208, 209, 30,250 ft. land, Hillcrest.	500	8.40
		Lot 102, 14,436 ft. land, Fells rd.	250	4.20
		Lot 94, 13,500 ft. land, Fells rd.	250	4.20
Parker, Lewis, Woburn		Lot 26, 10,050 ft. land, Cedar st.	250	4.20
Parmenter, Samuel O., Sudbury, and Appleton, D., Berlin		House $4200, lot 73, pt. 69, 4300 ft. land $300, Florence st.	4,500	75.60
Parsons, E. A. D., Mrs., Medford		3¼ acres land, cor. Forest and Washington sts.	10,500	176.40
		½ acre land, Fairmount st.	1,500	25.20
		5 acres meadow, Highland av.	5,000	84.00
		Lots 14, 15, 16, 23,910 ft. land, Orient st.	1,900	31.92
Patch, Eliza A., New Dorchester		Lot 98, 14,535 ft. land, Fells rd.	400	6.72

Pecone, Joseph, Boston	Lots 319, 343, 344, 345, 346, 12,884 ft. land, Swanton st.	750	12.60
Perkins, Nathan W., Charlestown	Lots 229, 230, 5000 ft. land, Lockwan st.	200	3.36
Perry, Edward Y. Est., South Hanover	House $2000, lots 160, 161, 5000 ft. land $300, Kirk st.	2,300	38.64
	House $2000, lots 81, 82, 5000 ft. land $300, Wendall st.	2,300	38.64
Peterson, George H., Somerville	Lot 34, 3886 ft. land, Pine Grove pk.	75	1.26
Pew, Charles H., Gloucester	House $4500, lot 70, pt. 60, 9800 ft. land $1000, Cabot st.	5,500	92.40
Phinney, Horatio A., Arlington	8318 ft. land, Francis cir.	900	15.12
Pierce, Francis A., Arlington	10,000 ft. land, High st.	100	1.68
Pierce, Thomas J., Woburn	House $500, 5000 ft. land $200, Pond st.	700	11.76
Pierce, Grace D., Woburn	House $1500, pt. lot 11, 6500 ft. land $350, Clematis st.	1,850	31.08
Pond, Albert E., New Haven, Conn.	House $2500, lot 8½, 4619 ft. land $400, Lloyd st.	2,900	48.72
Prescott, Lorenzo G., Exeter, N. H.	Lots 25 to 33 in., 44,000 ft. land, Wedgemere hts.	400	6.72
Proctor, Thomas D., Melrose	House $4000, lot 143, pt. 147, 6,240 ft. land $300, Irving st.	4,300	72.24
Putnam, Calvin, Danversport	Lot 24, 12,000 ft. land, Richardson st.	600	10.08
Quirk, Eliza, Woburn	2½ acres land, Highland av.	500	8.40
Reading Co-operative Bank	House $2000, pt. lots 68, 72, 4,300 ft. land $300, Florence st.	2,300	38.64

LIST OF NON-RESIDENTS ASSESSED FOR PERSONAL AND REAL ESTATE MAY 1, 1903.

NAME AND RESIDENCE.	Total Personal Estate	DESCRIPTION OF REAL ESTATE.	Value of Real Estate.	Total Tax.
Reading Co-operative Bank (con.)		House $1500, lot 34, pt. 30, 4300 ft. land $200, Harvard st.	1,700	28.56
		House $1200, lot 202, pt. 203, 5050 ft. land $150, Brookside av.	1,350	22.68
		House $3500, lots 7, 8, 18,060 ft. land $1400, Glen rd.	4,900	82.32
Reynolds, Richard, Woburn		House $800, lot 34, 12,000 ft. land $700, Water st.	1,500	25.20
		House $1800, house $2500, 38,000 ft. land $2100, Canal st.	6,400	107.52
Reynolds, Elizabeth E., Boston		House $3000, lot 6, 4770 ft. land $550, 49 Myrtle st.	3,550	59.64
Richardson, Samuel W., New York City		House $800, barn $200, lots 70, 71, 72, 73, 74, 46,893 ft. land, $3750, Washington st.	4,750	79.80
Richardson, William H., Arlington		9 acres pasture and woodland $500, 11 acres land $700, High st.	1,200	20.16
Ridgeway, E. W., Boston		House $1200, lot 6, 5000 ft. land $300, East st.	1,500	25.20
Ring, Margaret, Woburn		House $2000, pt. lots 121, 123, 4738 ft. land $200, Sheridan cir.	2,200	36.96
		Lots 125, 126, 6430 ft. land, Sheridan cir.	300	5.04
Robbins, E. J., Newton		House $5500, 20,000 ft. land $2000, 10,000 ft. land, back, $200, 41 Wildwood st.	7,700	129.36

Robertson, Mary J., Newton	House $1800, 4828 ft. land $825, 6 Myrtle st.	2,625	44.10
Robinson, Annie B., Boston	Lot 7, 14,000 ft. land, Everett av.	700	11.76
Rogers, Emma, Somerville	Lot 67, 3128 ft. land, Irving st.	150	2.52
Rogers, George, Somerville	Lots 71, 75, 6300 ft. land, Irving st.	300	5.04
Rogers, Harlow H., Boston	Lot 72, 4892 ft. land, Sheridan cir.	225	3.78
	House $800, 10,000 ft. land $400, 6 Lake av.	1,200	20.16
	Lot 39, 6136 ft. land, Wedgemere hts.	100	1.68
Rolfe, Abiah P., Pennacook, N. H.	House $2600, 5670 ft. land $1125, 15 Mt. Vernon st.	3,725	62.58
Roman Catholic Arch Bishop	House $3500, barn $500, 25,000 ft. land $3000, 57 Washington st.	7,000	117.60
	House $300, 1000 ft. land $100, 14 Elm st.	400	6.72
	27,000 ft. land $2150, 15,000 ft. land, back, $200, Dunham st.	2,350	39.48
	House $400, house unfinished $2000, barn $200, 65,000 ft. land $7200, 55,000 ft. land, back, $1100, Washington st.	10,900	183.12
Rooney, Peter, Woburn	13,439 ft. land, Main st.	700	11.76
Russell, Emiley, Boston	House $1200, 6340 ft. land $1300, 4 Mt. Vernon st.	2,500	42.00
Russell, William A. Est., Medford	5 acres land $2500, 11 acres pasture and woodland, back, $1500, Main st., 8 acres land $1200, near Water Works rd.	5,200	87.36
Ryan, Mary L., Boston	House $1000, lots 7, 8, 5450 ft. land $250, lots 23, 24, 4461 ft. land $100, Sheridan cir.	1,350	22.68
Safford, J. O. Est.	1¼ acres land, Cross st.	2,000	33.60

LIST OF NON-RESIDENTS ASSESSED FOR PERSONAL AND REAL ESTATE MAY 1, 1903.

NAME AND RESIDENCE.	Total Personal Estate.	DESCRIPTION OF REAL ESTATE.	Value of Real Estate.	Total Tax.
Sanborn, Edward F. and Oleanna B. and Emily A. Lynde,		House $2500, lot 7, 5225 ft. land $600, Maxwell rd.	3,100	52.08
Sanborn, Margaret Mrs., Nashua		House $2500, lot 8, 5680 ft. land $650, Lloyd st.	3,150	52.92
Sayles, William S., Somerville		House $3000, lot 3, 6000 ft. land $600, 43 Myrtle st.	3,600	60.48
Sawyer, Sarah A., Boston		Lot 4, 2800 ft. land, Irving st.	150	2.52
Saunders, Frank B., Newton		House $2000, lot 260, 4389 ft. land $150, Brookside av.	2,150	36.12
		House $1000, lot 261, 4575 ft. land $150, Brookside av.	1,150	19.32
		House $1200, lot 204, pt. 203, 5049 ft. land $200, Brookside av.	1,400	23.52
		House $1000, lot 212, pt. 213, 4721 ft. land $150, Brookside av.	1,150	19.32
		House $1000, lot 214, pt. 213, 4720 ft. land $150, Brookside av.	1,150	19.32
Schaefer, Ottilie E., Mrs., 99 Cambridge st.		House $4000, 10,200 ft. land $1200, Cambridge st.	5,200	87.36
Schaefer, Henry T., 99 Cambridge st.		5964 ft. land, Glen rd.	500	8.40

Schneider, William, Woburn		1 acre land $200, 4 acres woodland $400, East st.	600	10.08
Scott, Augustus E., Lexington		Lots 27,28, 40,000 ft. land, Washington st.	4,000	67.20
Sella, I. H., Mrs., Dorchester		2 acres land $500, 2 acres woodland $200, 3 acres land, unimproved, $100, Cambridge st.	800	13.44
Shepard, Jesse H., and Fuller, Henry C., Lowell		House, unfinished, $1500, lot 10, 6300 ft. land $750, Washington st..	2,250	37.80
Shute, Charles N. and Worcester, Charles N., Melrose		House $1200, house $1200, lots 32, 33, 34, 30,000 ft. land $600, Cedar st.	3,000	50.40
Simpson & Loudon, Melrose.	1,600			26.88
Skillings, Henry C., Boston		Lots 284, 285, 5635 ft. land, Loring av.	300	5.04
Small, David D., Waltham		Lot 23, 5329 ft. land, Forest st.	200	3.36
Small, F. Hartley, Boston		Lots 77, 78, 5000 ft. land, Wendell st.	250	4.20
Smith, Drucilla, Baldwin st.		House $1000, lot 12, 10,000 ft. land $300, lots 8, 14, 15, 17, 18, 20, 21, 1¾ acres land $900, Baldwin st.	2,200	36.96
Smith, Ephraim, Chatham		Lots 2, 3, 4, 5, 6, 7, 8, 9, 10, 11, 12, 13, 14, 15, 128,400 ft. land, cor. Highland av. and Fairmount st.	3,500	58.80
Smith, Patrick, Roxbury		Lot 29, 4000 ft. land, Pine Grove pk.	100	1.68
Smith, G. Edward		Lot 215, 16,242 ft. land, Hillcrest	100	1.68
		Lot 70, 2500 ft. land $150, lot 74, 2500 ft. land $150, Harvard st.	300	5.04
		House $1200, lots 145, 149, 5600 ft. land $300, Harvard st.	1,500	25.20

LIST OF NON-RESIDENTS ASSESSED FOR PERSONAL AND REAL ESTATE MAY 1, 1903.

NAME AND RESIDENCE.	Total Personal Estate.	DESCRIPTION OF REAL ESTATE.	Value of Real Estate.	Total Tax.
Smith, G. Edward (continued)		House, $2700, lot 103, pt. 99, 4300 ft. land $300, Irving st.	3,000	50.40
		Lots 16, 17, 18, 8400 ft. land, Harvard st.	100	1.68
		Lots 8, 12, 13, 19, 20, 23, 24, 27, 28, 31, 32, 30,900 ft. land, Irving st.	950	15.96
		Lots 35, 39, 43, 63, 11,200 ft. land, Irving st.	400	6.72
		Lot 107, 3408 ft. land, Irving st.	150	2.52
		Lot 159, $175, lot 136, $75, 5600 ft. land, Irving st.	250	4.20
		Lots 163, 164, 165, 8400 ft. land, Washington st.	850	14.28
		Lots 9, 22, 5600 ft. land, Harvard st.	175	2.94
		Pt. lot 21, lots 38, 41, 42, 45, 46, 49, 50, 53, pt. 54, pt. 57, 23,000 ft. land, Harvard st.	1,000	16.80
		Lot 53, 54, 15,000 ft. land, Hancock st.	1,500	25.20
		Lots 278, 279, 5000 ft. land, Loring av.	300	5.04
		$1\frac{1}{8}$ acres land, Lincoln st.	3,400	57.12
		$4\frac{3}{4}$ acres land, Prince av.	11,500	193.20
		Lot 33, 10,000 ft. land, Highland av.	500	8.40
		House $1500, lot 108, pt. 104, 4200 ft. land $200, Irving st.	1,700	28.56

Smith, G. Edward, (continued)	Lot 206, 13,353 ft. land, Apallachian rd.	500	8.40
	Barn $400, lots 47, 51, 6000 ft. land $300, Irving st.	700	11.76
	Lots 170, 171, 4160 ft. land, Harvard st.	500	8.40
	Pt. lot 66, 13,412 ft. land, Euclid av., lots 53, 55, 56, 57, 65, 61,790 ft. land, lots 50, 64, pt. 60, pt. 61, pt. 63, 95,508 ft. land, lot 54, pt. 70, 30,753 ft. land, Hillcrest, 1 acre land, east of Hillcrest	10,000	168.00
	Lots 95, 97, pt. 99, 122, 57,700 ft. land, Fells rd.	400	6.72
Smith, Margaret M. and Babcock, Gertrude E., Baltimore, Md.	House $4000, 9793 ft. land $1575, 7 and 9 Myrtle st.	5,575	93.66
South Weymouth Savings Bank, Mortgagees	Lots 223, 224, 226, 44,585 ft. land Hillcrest	750	12.60
	Lots 78, 79, 80, 81, 82, 1½ acres land, Hillcrest	1,000	16.80
Southwick, E. E., Woonsocket R. I.	Lots 29, 30, 31, 7900 ft. land, Cross st.	500	8.40
Spear, Charles F., Hyde Park	House $2000, lot 118, pt. 114, 4350 ft. land $200, Harvard st.	2,200	36.96
Spear, Josie R., Mrs. Hyde Park	Lots 79, 83, 6475 ft. land, Irving st.	300	5.04
Sprague, Edgar W., North Cambridge	Lots 367, 368, 5000 ft. land Loring ave.	300	5.04
Stanley, Robert L., Somerville	Lot 22, 4350 ft. land Stone ave.	200	3.36
Stark, Annie M., Mrs. North Dunbarton, N. H.	House 81 Walnut st. $2000, house 83 Walnut st. $1200, 1400 ft. land $1700, Walnut st.	4,900	82.32
Stearns, Rebecca R., Somerville	House $1500, lot 96, pt. 92, 4200 ft. land $200, Irving st.	1,700	28.56
Starratt, A., Wilbert	Lot 9, 10,570 ft. land $1475, lot 10, 9000 ft. land $1250, lot 15, 7350 ft. land $1100, lot 16, 9900 ft. land $1375, lot 17, 8400 ft.		

LIST OF NON-RESIDENTS ASSESSED FOR PERSONAL AND REAL ESTATE MAY 1, 1903.

NAME AND RESIDENCE.	Total Personal Estate.	DESCRIPTION OF REAL ESTATE.	Value of Real Estate.	Total Tax.
Starratt, A. Wilbert (continued)		land $1175, lot 18, 10,170 ft. land $1425, lot 20, 10,300 ft. land $1500, Highland ave.	9,300	156.24
		House $4000, lot 14, 9360 ft. land $1300, Highland ave.	5,300	89.04
Stilson, Frances C., & Knowlton Jessie		Lots 648, 649, 6561 ft. land. Swanton st.	350	5.88
Stilson, F. M., Mrs. Malden		House $2000, house $1500, house $500, lot 21, 14,000 ft. land $700, Winchester pk.	4,700	78.96
Stockwell, J. A., Stoneham		House $900, 7 acres pasture and woodland $1100, Forest st.	2,000	33.60
Stoddard, Hannah D., Hyde Park		House $400, house $500, house $500, 6672 ft. land $1,700, Winchester pk.	3,100	52.08
Stone, Amos Est. Everett		Lot 25, 12,000 ft. land, Richardson st.	600	10.08
Stone, Elizabeth P., Greenfield		House $2800, 10,382 ft. land $2000, 23 Mt. Vernon st.	4,800	80.64
Strout, Wilbur M., South Boston		Lot 37, 2500 ft. land, Winchester pk.	75	1.26
Swan, Sarah J. Alexandria, N. H.		House $800, 4440 ft. land $300, 21 Cross st.	1,100	18.48
Storer, John H., Trustee		Lots 1, 2, 2 lots $150, each $300, lots 14, 15, 2 lots $100, each $200, lots 17 to 21 in., lot 25, 6 lots $50 each, $300, lots 37, 39, 44, 3 lots $150 each $450, lot 46, $50, lot 56, to 61 in., 6 lots $60 each $360, lots 62, 63, 2 lots $25 each $50, lots 64, 65, 66, 3 lots		

Storer, John H. (continued)	$50 each $150, lots 68, 70, 71, 3 lots $125 each $375, lots 73 to 76 in., 81 to 90 in., 14 lots $60 each $840, lots 91 to 101, in., 11 lots $75 each $825, lots 103, 105, 107, 109, 111, 113, 115, 7 lots $135 each $945, lot 127, $130, lot 131, $25, 193,991 ft. land, Sheridan circle . . .	5,000	84.00
	Lot 16, 2800 ft. land, Sheridan circle .	75	1.26
Stowe, Florence, Belmont	Lot 51, 3200 ft. land, Pine Grove pk. .	75	1.26
Talbot, Charles C., Malden	Lot $85, 3014 ft. land, Pine Grove st. .	100	1.68
Tarbell, Jennie C., Somerville	Lot 5, pts. 4, 6, 11,500 ft. land, Prospect st.	1,700	28.56
Taylor, Lizzie M., Stoneham	House $1600, ⅜ acres land $1200, 325 Main st. house $1400, ½ acres land $1500, 331 Main st.	5,700	95.76
Thatcher, Thomas C., Yarmouth . . .	Lots 46, 80, 81, 82, 83, 84, 85, 86, 120,864 ft. land, Wedgemere ave. . . .	8,000	134.40
Thomas, Cora E., Farmington, N. H. . .	House $4500, lot 13, 7790 ft. land $1150, Highland ave.	5,650	94.92
Tierney, Mary A., Woburn	Lots 124, 129, 130, 10,019 ft. land, Sheridan Circle	600	10.08
Tucker, Mary A., Mrs. Brookline . . .	Lot 16, 15,341 ft. land, Church st. . .	2,200	36.96
Tucker, Edward A., Somerville . . .	House $4500, lot 21, 9800 ft. land $1475, Highland ave.	5,975	100.38
Tucker, William H., Brookline . . .	House $6500, barn $600, billard hall $300, 108,181 ft. land $8650, Washington st. and Park ave.	16,050	269.64

LIST OF NON-RESIDENTS ASSESSED FOR PERSONAL AND REAL ESTATE MAY 1, 1903.

NAME AND RESIDENCE.	Total Personal Estate.	DESCRIPTION OF REAL ESTATE.	Value of Real Estate.	Total Tax.
Tufts College, Trustee		Lots 16, 17, pt. 15, 35,000 ft. land, Winchester Park	1,700	28.56
Turner, George, Woburn		Lots 176, 177, 5000 ft. land, Kirk st.	200	3.36
Underhill, George A., Nashua, N. H.		5 acres land $5000, lots 1, 2, 3, 4, 5, 79,000 ft. land $1600, Highland ave.	6,600	110.88
Umpleby, Fenwick,		Lots 41, 42, 45, 18,676 ft. land, Sheridan circle	750	12.60
Usher, Frederick W. and Fuller, Addie G., Lynn		House $4300, lot 11, 11,600 ft. land $1750, Highland av.	6,050	101.64
		House $3700, lot 12, 10,050 ft. land $1500, Highland av.	5,200	87.36
		House $4000, lot 11, 5238 ft. land $625, Washington st.	4,625	77.70
		House $2500, lot 14, 5000 ft. land $500, Hancock st.	3,000	50.40
		House $2750, lot 15, 5000 ft. land $500, Hancock st.	3,250	54.60
		House $2750, lot 16, 5000 ft. land $600, Washington st.	3,350	56.28
		House $2500, lot 13, 5027 ft. land $600, Lloyd st.	3,100	52.08

United Shoe Machinery Co.	95,000	Factory $50,000, mill $5000, forge shop $5000 10 acres land $10,000, 5 acres land, back, $3000, Swanton st.	73,000	2,822.40
Urquhart, Fred M., Londonderry, N.H.		Lot 8, 13,148 ft. land, Lake View rd.	1,575	26.46
Very, Raymond, Woburn		House, 18 Border st., $600, house, 22 Border st., $600, house, 24 border st., $600, 7600 ft. land $400, Border st.	2,200	36.96
Walker, Mary E., Somerville		House $1000, 22,000 ft. land $4400, 20,000 ft. land, back, $500, 108 Main st.	5,900	99.12
Wallace, Catherine, Somerville		Lots 152, 156, 5600 ft. land, Irving st.	300	5.04
Wallace, William M., Woburn		10,000 ft. land, Border st.	400	6.72
Wall, Johanna, Boston		Lot 102, 3672 ft. land, Sheridan circle	125	2.10
Warner, Henry E., Cambridge		House $6000, lot 7, 16,617 ft. land $1825, Wedgemere av.	7,826	131.46
Warren, Edmund M., Boston		Lots 1, 2, 23, 44, 45, 46, 47, 72, 73, 74, 75, 76, 77, 13 lots $100 each $1300, 51,877 ft. land Pine Grove pk.	1,300	21.84
		Lots 3, 4, 5, 16, 17, 25, 26, 27, 28, 41, 42, 43, 48, 50, 68, 69, 70, 78, 79, 80, 81, 21 lots $75 each $1575, 80,051 ft. land, Pine Grove pk.	1,575	26.46
		Lots 7, 9, 10, 13, 14, 15, 30, 31, 32, 39, 55, 63, 64, 65, 82, 83, 84, 17 lots $50 each $850, 61,534 ft. land, Pine Grove pk.	850	14.28
		Lots 57, 58, 62, 86, 13,420 ft. land, Pine Grove pk.	100	1.68
		Lot 38, 3040 ft. land, Pine Grove pk.	75	1.26

LIST OF NON-RESIDENTS ASSESSED FOR PERSONAL AND REAL ESTATE MAY 1, 1903.

NAME AND RESIDENCE.	Total Personal Estate.	DESCRIPTION OF REAL ESTATE.	Value of Real Estate.	Total Tax
Warren, Edmund M. & Verplast, Fred	. .	Lot 18, 4000 ft. land, Pine Grove pk.	100	1.68
Waterhouse, Mary I., Newton	. .	House $1000, barn $100, 1 acre land $2500, 13 acres land, back, $5200, Cambridge st.	8,800	147.84
		House $3000, 10,000 ft. land $2000, Church st.	5,000	84.00
		Lots 5, 6, 11, 12, 13, 67,828 ft. land, Fletcher st.	6,800	114.24
Webber, Marion W., Boston	. .	House $4500, lot 237, 14,840 ft. land $600, Fells rd.	5,100	85.68
Webber, Wallace G., Boston	. .	Lot 201, 13,935 ft. land, Hillcrest	300	5.04
		Lot 203, 17,440 ft. land, Highland av.	400	6.72
Welsh, Willard, Boston	. .	Lots 90, 92, 10,000 ft. land, East st.	200	3.36
		Lot 66, 2905 ft. land, Harvard st.	150	2.52
Wentworth, William H., Medford	. .	Block $6000, 4037 ft. land $3200, Main st.	9,200	154.56
Westland, Peter T., W. Somerville	. .	Lot 23, 4350 ft. land, Cedar st.	150	2.52
Wheeler, Edwin B., Boston	. .	Lots 162, 163, 5000 ft. land, Kirk st.	300	5.04
White, Henry & Cabot, Geo. E., Camb'ge.	. .	Pt. lot 118, 119, 120, 121, 122, 123, 124, 125, 126, 127, 128, 129, 130, 131, 132, 134, pt. 135, 101, 102, 103, 104, 105, 106, 107 108, 109, 274,232 ft. land, Wedgemere av.	12,000	201.60
		House $2000, barn $300, vegetable house $200, 6½ acres land $9750, 153 Cambridge st.	12,250	205.80

White, Frank G., Boston		Lot 117, 13,260 ft. land $300, Parkway	300	5.04
Whitney, John R. & James F., trustees for J. Whitney, est.		Machine shop $4000, engine house $1500, currier shop $1000, factory $2500, carpenter shop $1000, 26,000 ft. land $10,000, millsite, water power $8000, 1½ acres meadow $4000, Main st., 4000 ft. land $1000, Pleasant st.	33,000	554.40
Whitney, Caroline A. R., Belmont		House $3000, lot 1, 12,997 ft. land $400, Highland av.	3,400	57.12
Whitney, Ida F., Boston		House $3500, lot 9, 5580 ft. land $675, Washington st.	4,175	70.14
Whitten, Royal, Boston		Lots 11, 23, 38,750 ft. land, Winchester pk.	800	13.44
Wiggin, Thomas and William W.		Lots 66, 67, 7067 ft. land, Pine Grove pk.	200	3.36
Wilbur, Jacob W., Everett		House $600, 5000 ft. land $150, Mystic pl.	750	12.60
Wilkins, William L., Hyde Park		House $2500, lot 17, 5000 ft. land $600, Washington st.	3,100	52.08
Williams, Jno. Jos., Corporation, Boston.		Lots 47 to 55 inc. 24,174 ft. land, Sheridan cir.	1,250	21.00
Williams, Sarah G., Lexington		House $1000, lot 6, 3300 ft. land $200, Chapin ct.	1,200	20.16
Wilson, Alexander, Boston		House $1000, lot 26, pt. 30, 4200 ft. land $200, Harvard st.	1,200	20.16
Wilson, Henry, Co-operative B'k, Natick.		House $1200, lot 44, pt. 40, 4000 ft. land $200, Harvard st.	1,400	23.52
		House $2000, lot 48, pt. 52, 4200 ft. land $200, Irving st.	2,200	36.96
Winn, Albert, Est., Arlington		House $2000, barn $200, 19,412 ft. land $1900, 84 Washington st.	4,100	68.88
Winn, J. F. & Co., Woburn	900	Office, coal shed and scales, Main st.	1,000	31.92

LIST OF NON-RESIDENTS ASSESSED FOR PERSONAL AND REAL ESTATE MAY 1, 1903.

NAME AND RESIDENCE.	Total Personal Estate.	DESCRIPTION OF REAL ESTATE.	Value of Real Estate.	Total Tax
Woburn Co-operative Bank		Lots 91 to 94 inc., 5004 ft. land, Loring av.	200	3.36
Woburn Light, Heat and Power Co.	6000	4¼ acres meadow, Pond st.	600	110.88
Wood, William H. and Dean, John M.		Block $12,000, 9460 ft. land $4250, Common st.	16,250	273.00
Woodland, George W. and Mower, George C., Melrose		Lot 13, 5000 ft. land, Park rd.	500	8.40
		Lot 7, 5930 ft. land, Park av.	600	10.08
		Lot 8, 5490 ft. land, Park rd.	550	9.24
Woodman, William H., Melrose		Lot 3, 13,333 ft. land, Norwood st.	2,000	33.60
		House $5000, lot 171, 11,181 ft. land $1100 Cabot st.	6,100	102.48
Woodrough, Lucy R., New York City.		House $8500, barn $500, 18,827 ft. land $2825, 8 and 10 Mt. Pleasant st.	11,825	198.66
		House $3000, 5859 ft. land $825, 9 Hillside av.	3,825	64.26
Woodruff, James G., Winsted, Conn.		House $3000, lots 5, 6, 15,912 ft. land $1200, Glen rd.	4,200	70.56
Young, Edith B. P., Melrose Highlands		Lot 9, 6780 ft. land, Stone av.	450	7.56

ASSESSOR'S STATISTICS

Of the Town of Winchester, May 1, 1903.

Valuation of real estate,	$8,303,875
Valuation of personal estate,	1,338,025
Value of buildings exclusive of land,	4,606,725
Value of land exclusive of buildings,	3,697,150
Total amount raised by taxation,	166,083.92
Amount of town grant,	133,456.13
Amount of state tax,	7,350.00
Amount of State sewer tax,	7,071.55
Amount of Metropolitan Park tax,	6,400.97
Amount of county tax,	9,627.91
Amount of overlayings,	2,079.76
Amount of polls, $2.00 each, 2057,	4,114.00
Rate of taxation on $1000,	16.80
Number of persons paying tax on property,	1,608
Number of persons paying a poll tax only,	1,491
Total number of taxpayers,	3,079
Total number of dwelling houses,	1,521
Total number of other buildings,	571
Total number of horses,	425
Total number of cows,	207
Increase in number of houses,	31
Population of Winchester estimated,	7,986

GEORGE W. PAYNE,
GEORGE H. CARTER,
FRED V. WOOSTER,
Assessors of Winchester.

Winchester, January 1, 1904.

INDEX TO REPORTS OF TOWN OFFICERS.

	Page
Assessors, Report of Board of	189
Assessors' Valuation	331
Auditor, Report of	233
Burial Agent, Report of	160
Cemetery Commissioners, Report of	161
Collector of Taxes, Report of	127
Consolidation of Town Offices, Report of Committee on	183
Counsel, Report of Town	79
Fire Department, Report of Engineers of	145
Fletcher Fund, Report of Trustees of Asa	111
Fletcher Fund, Report of Overseers of the Poor in charge of income	110
Health, Report of Board of	138
Inspector of Animals, Report of	158
Inspector of Wires, Report of	73
Library, Report of Trustees of Town	151
List of Jurors	60
Lock-up Keeper, Report of	105
Overseers of the Poor, Report of	107
Park Commissioners, Report of	159
Police, Report of Chief of	102
Registrars of Voters, Report of	144
School Committee, Report of	191
Sealer of Weights and Measures, Report of	106
Selectmen, Report of Board of	55
Sewer Commissioners, Report of	176
Superintendent of Schools, Report of	207
Superintendent of Sewer, Report of	178

	Page
Superintendent of Streets, Report of . . .	81
Superintendent of Water Works, Report of . .	119
Town Clerk, Report of	9
Town Engineer, Report of	64
Town Officers, List of	3
Town Treasurer, Report of	130
Tree Warden, Report of	168
Water Board, Report of	113
Water Registrar, Report of	126

INDEX TO AUDITOR'S REPORT.

	Page
Abatement of Taxes	236
Appropriations by Taxation	236
Bank Tax	237
Borrowing Capacity	238
Board of Health	254
Cemetery Maintenance	242
Cemetery Construction	244
Cemetery, Winchester Cemetery Fund	245
Cemetery, Permanent Cemetery Fund	246
Claim Account	248
Collector of Taxes, General	239
Collector of Taxes, Water	240
Collector of Taxes, Sewer	240
Collector of Taxes, Non-resident Bank Tax	241
Collector of Taxes, Sidewalks	241
Collector of Taxes, St. Ry. Excise Tax	241
Collector of Taxes, Tax Sale	242
Common and Public Plots	248
Commonwealth of Massachusetts, State Tax	238
Commonwealth of Massachusetts, Met. Park Tax	247
Commonwealth of Massachusetts, Met. Sewer Tax	247
Commonwealth of Massachusetts, St. Railway Tax	248
Cost of Water Works, Table	329
Corporation Tax	242
County Tax	238
Detailed Indebtedness of Town	323
Dog License	249
Fire Department	249
Fire in Woods	253
Grading Eaton St. lot	254
Health, Board of	254

	Page
Highland Avenue Extension	255
Highland Water Works, tables, receipts and payments	328
High School Building	256
Highway	258
Incidentals	261
Independence Day	265
Independence Day Report of Committee	266
Insect Pest Extermination	266
Insurance	269
Interest	267
Land for School and Library purposes	270
Library	270
Library Howe Fund	272
Library Daniels Fund	272
Library Skillings Fund	273
Memorial Day	273
Metropolitan Park Tax	247
Metropolitan Sewer Tax	247
Police	274
Poor, Support of	276
Poor, Overseers of, Fletcher Fund	279
Poor, Statement of, Fletcher Fund	279
Premium on High School Bonds	275
Public Playgrounds	280
Schools, Support of	289
Sewer Department	281
Sewer Assessments	283
Shade Trees and Insect Pest Extermination	283
Soldiers' Relief	285
State Aid	285
State Tax	238
Street Lights	284
Street Railway and Excise Tax	286
Sidewalk Assessments	286
Surface Drainage	287
Symmes Fund, Z.	287

Page
Symmes Fund, Z., Statement of 287
Town Debt, Payment of 301
Town Debt, Provisions for Paying . . . 318
Town Debt, Statement of 317
Town Debt, Statement of in Detail . . . 323
Town Hall 302
Town Officers 303
Town Stables and Yard 305
Treasurer's Account 305
Tree Warden 309
Trial Balance 299
Water Department, Construction 311
Water Department, Maintenance 312
Water Rates 310
West Side High Service 314
Winchester Fund, Wm. P. 316

TOWN OF WINCHESTER.

REPORT

. . OF THE . .

Committee on Appropriations

. . FOR THE . .

ANNUAL TOWN MEETING,

March 2d, 1903.

At the Annual Town Meeting held in March, 1902, the following vote was passed:

"Voted, That the Treasurer and Auditor ex-officio and fifteen registered voters (none of whom shall be town officials) appointed by the Moderator of this meeting, be a committee to consider appropriations proposed to be acted upon at all town meetings held during the ensuing year, except as to such matters as may be referred by the town to special committees; and to report at all such meetings, the report on the appropriations proposed to be acted upon at the annual Town Meeting to be in print and to be distributed with the Town Warrant."

In accordance with the above vote, the Committee was made up as follows:

Lewis Parkhurst, Chairman,
George Chandler Coit, Clerk,
David N. Skillings,
Charles E. Redfern,
George Adams Woods,
John T. Wilson,
James P. Boutwell,
William H. Goodwin,
Louis Barta,
Charles Mills,
Frank L. Ripley,
Francis J. O'Hara,
William J. Daly,
Frank A. Cutting,
Handel Pond,
Thomas S. Spurr, Town Treasurer,
William H. Herrick, Town Auditor.

Mr. Pond, Mr. Mills and Mr. Woods were unable to serve.

This Committee herewith submits its report and makes the following recommendations on the appropriations proposed to be acted upon at the annual Town Meeting, March 2, 1903:

ARTICLE 5. To see what provision the Town will make for the payment of the notes and bonds of the Town coming due the current year, and make an appropriation therefor.

Recommended that the following vote be passed :

Moved, That $31,500 be assessed upon the estates and polls of the Town and appropriated for the purpose of paying the notes and bonds of the Town becoming due in the year 1903.

ARTICLE 7. To see what sums of money the Town will raise and appropriate to defray the expenses of the Town for the ensuing year and especially for any of the following purposes, and determine through whom the same shall be expended.

Recommended that the following votes be passed :

Interest.

Moved, That $7,191 be assessed upon the estates and polls of the Town and appropriated for payment of Interest ; that $12,375 be transferred from Water Rates to Interest Account ; that $1,809 be transferred from Public Playground Account to Interest Account.

Highways and Bridges.

Moved, That $14,000 be assessed upon the estates and polls of the Town for Highways and Bridges ; that $1,000 be transferred from Highland Avenue Extension Account to Highways and Bridges, and that the total amount of $15,000 be appropriated for Highways and Bridges, the same to be expended under the direction of the Board of Selectmen, acting as Highway Surveyors.

NOTE—There will also be about $2,500 receipts available from Street Railway and Excise Tax.

The foregoing recommendation is based on the following estimates :

Church Street	$1,500 00
Swanton Street	1,000 00
Wildwood Street, 1725 feet, at $1.25 per foot,	2,156 25
Repairs, macadam	$1,000 00
Hill District	500 00
Drains	300 00
Concrete	700 00
Gutters	500 00
Bridges	300 00
Watering Streets and painting carts	700 00
Sweeper	350 00
Cleaning Streets	3,000 00
Hay and Grain	1,400 00
Stableman	500 00
Repairs, Carts, Harness, etc	600 00
Supt's Salary	1,400 00
Snow and Ice	1,500 00
	$17,406 25

Street Lights.

Moved, That $7,500 be assessed upon the estates and polls of the Town and appropriated for Street Lights, the same to be expended under the direction of the Board of Selectmen.

Incidental Expenses.

Moved, That $4,000 be assessed upon the estates and polls of the Town and appropriated for Incidentals, the same to be expended under the direction of the Board of Selectmen.

Police.

Moved, That $5,500 be assessed upon the estates and polls of the Town and appropriated for maintenance of the Police Department, the same to be expended under the direction of the Board of Selectmen.

Town Hall.

Moved, That $2,000 be assessed upon the estates and polls of the Town, and this with the receipts from rentals be appropriated for maintenance of the Town Hall Building, the same to be expended under the direction of the Board of Selectmen.

Fire Department.

Moved, That $7,500 be assessed upon the estates and polls of the Town and appropriated for the Fire Department, to be expended under the direction of the Board of Fire Engineers.

Moved, That $3200 be assessed upon the estates and polls of the town and appropriated for repairing the fire engine, the same to be expended under the direction of the Board of Fire Engineers.

Schools.

Moved, That $2,469.29 be transferred from Bank Tax to the Support of Schools and the sum of $14,925.58 be transferred from Corporation Tax to the Support of Schools and that $27,605.13 be assessed upon the estates and polls of the Town and that the total amount of $45,000 be appropriated for Support of Schools, the same to be expended under the direction of the School Committee.

Library.

Moved, That $1,500 be assessed upon the estates and polls of the Town, and that this sum, together with the dog tax, be appropriated for the maintenance of the Library, to be expended under the direction of the Trustees of the Public Library.

Common and Public Plots.

Moved, That $350 be assessed upon the estates and polls of the Town and appropriated for Common and Public Plots, the same to be expended under the direction of the Park Commissioners.

Cemetery Maintenance.

Moved, That $1,200 be assessed upon the estates and polls of the Town and appropriated for Cemetery Maintenance, the same to be expended under the direction of the Cemetery Commissioners.

Shade Trees.

Moved, That the sum of three hundred dollars ($300) be appropriated for Shade Trees and seven hundred dollars ($700) be appropriated for Insect Pests' Extermination on trees on public and private lands, said sums to be assessed upon the estates and polls of the Town, and to be expended under the direction of the Tree Warden.

Poor Department.

Moved, That $4,000 be assessed upon the estates and polls of the Town and appropriated for Support of Poor, the same to be expended under the direction of the Overseers of the Poor.

Health Department.

Moved, That $2000 be assessed upon the estates and polls of the Town and appropriated for the Board of Health, the same to be expended under the direction of the Board of Health.

Soldiers' Relief.

Moved, That $50 be assessed upon the estates and polls of the Town and appropriated for Soldiers' Relief, the same to be expended under the direction of the Selectmen.

Water Works Maintenance.

Moved, That $6000 be transferred from Water Rates to Water Department Maintenance, the same to be expended under the direction of the Water Board.

Water Works Construction.

Moved, That $1000 be assessed upon the estates and polls of the Town and appropriated to Water Department Construction; that the balance of Water Rates not otherwise appro-

priated be transferred to Water Department Construction, the same to be expended under the direction of the Water Board.

Moved, That the Treasurer be and hereby is authorized and directed to issue and sell six coupon bonds of the town in sums of one thousand (1000) dollars each, payable November 1, 1923, and bearing interest payable semi-annually in May and November at the rate of three and one-half (3 1-2) per cent. per annum and said bonds shall be signed by the Treasurer and countersigned by the Selectmen; each bond to be denominated on its face Winchester Water Fund Bonds and to bear the impress of the town seal.

The proceeds of said bonds shall be and are hereby appropriated for the Water Department construction account to be used for the purpose of completing and renewing the water system and supplying the town with water, the same to be expended under the direction of the Water Board.

Salaries of Town Officers.

Moved, That $4,100 be assessed upon the estates and polls of the Town and appropriated for the salaries of Town Officers, the same to be expended as follows:

Collector of Taxes	$1,200
Town Treasurer	850
Town Auditor	750
Town Clerk	250
Registrars of Voters	150
Assessors	900
Total	$4,100

Recommended that the salary of Assessors be divided as follows: Five hundred dollars for chief Assessor or clerk and two hundred dollars for each of the other Assessors.

Memorial Day.

Moved, That $225 be assessed upon the estates and polls of the Town for the proper observance of Memorial Day, the same to be expended under the direction of A. D. Weld Post, G. A. R.

July 4th.

Recommended that no appropriation be made.

Forest Fires.

Recomended that no appropriation be made, and that the following vote be passed :

Moved, that $66.83 be transferred from Forest Fires Account to Fire Department Account.

Insurance.

Moved, That $2,358.25 be assessed upon the estates and polls of the Town and that the same be appropriated for fire insurance upon Town buildings and property, the same to be expended under the direction of the Board of Selectmen.

Resolved, That an Insurance Account be opened by the Town and that in future all premiums of fire insurance upon Town property be paid from said account under the direction of the Board of Selectmen.

Resolved, That, in future, all policies of fire insurance upon Town property be kept in the custody of the Treasurer.

FIRE INSURANCE NOW IN FORCE.

Buildings.	Amount.	Premium Five Years.
Town Hall,	$45,000 00	$877 50
Contents,	1,000 00	27 00
Library,	3,500 00	78 75
Engine House,	3,000 00	90 00
Contents,	4,500 00	135 00
Hose House,	1,300 00	39 00
Contents,	1,000 00	20 25
Town Stable,	1,000 00	
Horse,	300 00	67 50
Carts,	200 00	
Howe House,	2,500 00	37 50
	SCHOOLS.	
Wadleigh,	28,000 00	420 00
High,	18,000 00	405 00
Chapin,	6,500 00	146 25
Gifford,	8,000 00	178 00
Highland,	2,000 00	45 00
Rumford,	7,800 00	175 30
Washington,	7,500 00	168 75
Old Washington,	400 00	9 00
Wyman,	7,500 00	168 75
Mystic,	5,000 00	112 50
Cemetery Buildings,	1,500 00	33 75
House at Reservoir,	2,000 00	25 00
Pumping Plant,	500 00	
House and Tools,	2,000 00	45 00
	$160,000 00	$3,304 80

Proportional payment for each year, $660.96.

PREMIUM DUE 1903.

Town Hall, etc	$1,133 25
Schools	25 00
New High School	1,200 00
	$2,358 25

ARTICLE 11. To see if the Town will raise and appropriate a sum of money to further improve and grade the Eaton Street lot.

Recommended that no appropriation be made at the present time.

ARTICLE 16. To see if the Town will purchase a lot of land containing about 18,090 square feet, situated between the Howe lot and the Parkway and extending from Main to Washington streets.

Recommended that the following vote be passed:

Moved, That $500 be assessed upon the estates and polls of the Town and appropriated for the purchase for school and library purposes of a lot of land situated between the Howe lot and the Parkway and extending from Main to Washington streets, the same to be expended under the direction of the Board of Selectmen.

ARTICLE 20. To see if the Town will raise and appropriate money to purchase a ledge and a site for a Town Stable and Yard.

Recommended that the Town purchase the Twombly ledge and land adjoining at a price not exceeding $12,000.

ARTICLE 22. To see if the Town will vote to purchase additional land for the Cemetery, authorizing the use of the funds now in the Town Treasury and credited to the Cemetery Fund in payment of same, or raise and appropriate money therefor.

Recommended that the Town do not buy additional land for cemetery purposes. (Mr. Wilson dissenting).

ARTICLE 24. To see if the Town will raise and appropriate money to pay certain expenses incurred in the care of smallpox the past year.

Recommended that no action be taken under this article, the Committee being advised that the Town is not authorized to appropriate money for the purpose suggested.

ARTICLE 23. To see if the Town will raise and appropriate money to care for the surface water drainage of streets.

Moved, That the Town issue and the Treasurer be and hereby is authorized to sell the bonds of the Town denominated on their face Winchester Highway Bonds to the amount of eight thousand (8000) dollars, the same to bear interest at the rate of three and one-half (3 1-2) per cent. per annum, payable semi-annually in May and November, and the principal to be paid November 1, 1911; the said bonds to bear the seal of the Town and to be signed by the Treasurer and countersigned by the Selectmen, and the said sum of $8000 is hereby appropriated for the surface water drainage of streets, to be expended under the direction of the Board of Selectmen acting as highway surveyors. The premium received from the sale of these bonds, after deducting the expenses of issuing, shall be credited to Interest Account.

NOTE—$2000 for overdraft on Church street previously authorized. $2000 for completing Church street. $4000 for Bacon street.

ARTICLE 25. To see if the Town will raise and appropriate money to build a bridge over the river on Bacon street.

Moved, That the Town issue and the Treasurer be and hereby is authorized to sell the bonds of the Town denominated on their face Winchester Highway Bonds, to the amount of forty-five hundred (4500) dollars, the same to bear interest at the rate of three and one-half (3 1-2) per cent. per annum, payable semi-annually in May and November, and the principal to be paid November 1, 1911; the said bonds to bear the seal of the town and to be signed by the Treasurer and countersigned by the Selectmen, and the said sum of forty-five hundred (4500) dollars is hereby appropriated to build a bridge over the river on Bacon street, the same to be expended under the direction of the Board of Selectmen acting as Highway Surveyors. The premium received from the sale of these bonds, after deducting the expense of issuing, shall be credited to Interest Account.

SUMMARY.

			By Taxation.
Fire Department		$7,500 00	
" " Special . . .		3,200 00	$10,700 00
Highways		15,000 00	
Less Transfer		1,000 00	14,000 00
Board of Health			2,000 00
Incidentals			4,000 00
Interest . . . . . Water Debt		$12,375 00	
" . . . . . Other Debt		9,000 00	
		$21,375 00	
Less Transfer	$12,375 00		
" "	1,809 00	14,184 00	7,191 00
Addition to Howe Lot			500 00
Library			1,500 00
Memorial Day			225 00
Support of Poor			4,000 00
Police			5,500 00
Support of Schools		45,000 00	
Less Transfer	14,925 58		
" "	2,469 29	17,394 87	27,605 13
Insurance			2,358 25
Street Lights			7,500 00
Soldiers' Relief			50 00
Salaries of Town Officers . . .			4,100 00
Town Hall			2,000 00
Shade Trees and Insect Pest Extermination			1,000 00
Common and Public Plots . . .			350 00
Cemetery			1,200 00
Town Debt			31,500 00
Water Dep't Maintenance . .		6,000 00	
Transfer from Water Rates.			
Water Dep't Construction . .		10,000 00	
Less amount to be raised by Loan	6,000 00		
Bal. Water Rates estimated	3,000 00	9,000 00	1,000 00
State Tax estimated			4,400 00
Park " "			6,300 00
Sewer " "			6,000 00
County " "			9,500 00
Overlayings			1,000 00
			$155,479 38

TRANSFERS.

Corporation Tax to Support of Schools . .	$14,925 58	
Bank " " " . .	2,469 29	$17,394 87
Public Playgrounds to Interest		1,809 00
Highland Av. Extension to Highways . . .		1,000 00
Water Rates to Water Dep't Maintenance .	6,000 00	
" " Interest	12,375 00	
" " balance to Water Dep't Construction		
Forest Fires to Fire Department		66 83

Estimating the valuation for 1903 at $9,650,000, an increase of about $100,000 over the year 1902, and the receipts from polls at $4000, the tax rate, if the appropriations recommended above are made, will be about $15.70 per thousand. The rate for 1902 was $15.80 per thousand.

At a valuation of $9,650,000 every ten thousand dollars raised means about $1.04 on the tax rate, or a little more than ten cents per thousand dollars.

Respectfully submitted,

LEWIS PARKHURST,

WILLIAM H. HERRICK,

GEO. CHANDLER COIT,

Committee on Report.

February 20, 1903.